Century GEOPHYSICAL CORP.

century-geo.com

CALIPER

OLF-G48

COMPANY	: SHAW
WELL	: OLF-G48
LOCATION/FIELD	: FT McCLELLAN, LANDFILL 3
COUNTY	: CALHOUN STATE : ALABAMA

OTHER SERVICES:
9065
9410
9044

LICENSE #	:
UNIQUE WELL ID.	:
LONGITUDE	:
LATITUDE	:
SECTION	: TOWNSHIP : RANGE:

DATE	: 04/09/03	LOG BOTTOM	: 284.10
PERMANENT DATUM	: GL	LOG TOP	: 40.20
ELEVATION KB	:	BOREHOLE FLUID	: WATER
ELEVATION DF	:	MUD RES	:
ELEVATION GL	:	RM TEMPERATURE:	
LOG MEASURED FROM:	GL	MAX TEMP	:
DRL MEASURED FROM	: GL	MAGNETIC DECL.	: 4.5
DEPTH DRILLER	: 290	MATRIX DENSITY	: 2.71
BIT SIZE	: 6.0	NEUTRON MATRIX	: LIMESTONE
CASING DRILLER	: 45	MATRIX DELTA T	: 49
CASING DIAMETER	: 5.5	ELECT CUTTOFF	: 90000
CASING THICKNESS	: .2	LOGGING UNIT	: #203
CASING TYPE	: STEEL	WITNESSED BY	: SHAW-ADAM
TYPE	: 9065A	RECORDED BY	: B. MATAS

REMARKS 1 :

REMARKS 2 :

ALL SERVICES PROVIDED SUBJECT TO STANDARD TERMS AND CONDITIONS

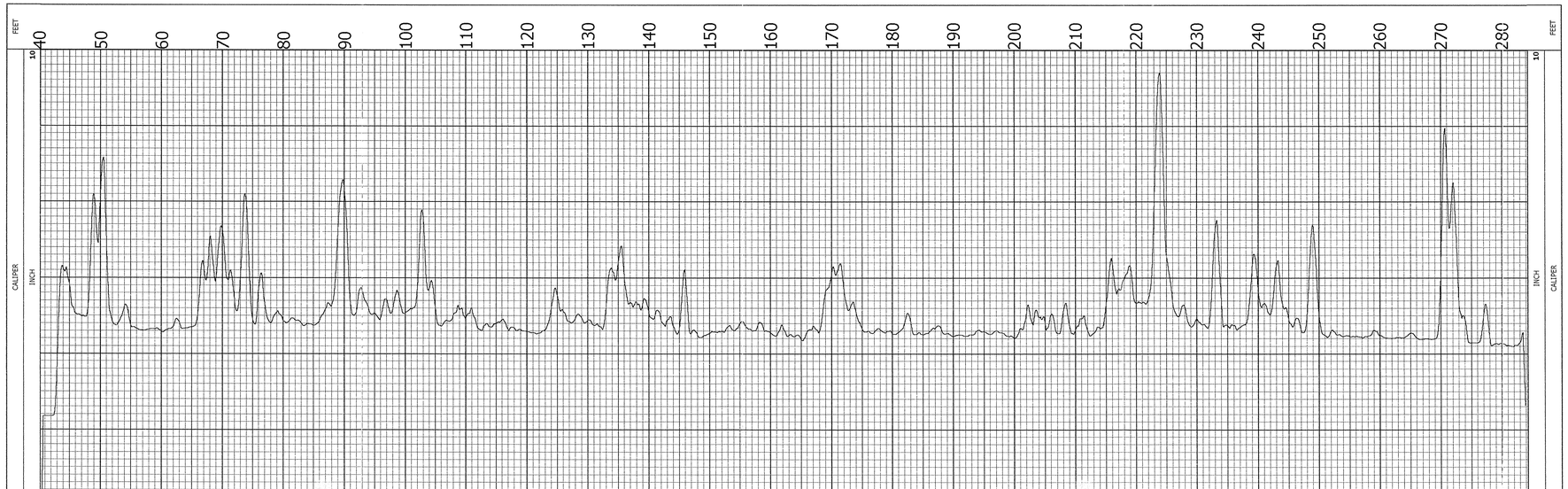

Century GEOPHYSICAL CORP.

century-geo.com

DIGITAL COMPUTER LOG

OLF-G48

COMPANY	: SHAW			OTHER SERVICES:
WELL	: OLF-G48			
LOCATION/FIELD	: FT McCLELLAN, LANDFILL 3			
COUNTY	: CALHOUN	STATE	: ALABAMA	

LICENSE #	:			
UNIQUE WELL ID.	:			
LONGITUDE	:			
LATITUDE	:			
SECTION	:	TOWNSHIP	:	RANGE:

DATE	: 04/08/03	LOG BOTTOM	: 283.50
PERMANENT DATUM	: GL	LOG TOP	: 51.62
ELEVATION KB	:	BOREHOLE FLUID	: WATER
ELEVATION DF	:	MUD RES	:
ELEVATION GL	:	RM TEMPERATURE	:
LOG MEASURED FROM	: GL	MAX TEMP	:
DRL MEASURED FROM	: GL	MAGNETIC DECL.	: 4.5
DEPTH DRILLER	: 290	MATRIX DENSITY	: 2.71
BIT SIZE	: 6.0	NEUTRON MATRIX	: LIMESTONE
CASING DRILLER	: 290	MATRIX DELTA T	: 49
CASING DIAMETER	: 5.5	ELECT CUTTOFF	: 90000
CASING THICKNESS	: .2	LOGGING UNIT	: #203
CASING TYPE	: STEEL	WITNESSED BY	: SHAW-ADAM
TYPE	: 9044A	RECORDED BY	: B. MATAS

REMARKS 1 :

REMARKS 2 : LOGGED THROUGH CASING

ALL SERVICES PROVIDED SUBJECT TO STANDARD TERMS AND CONDITIONS

Century GEOPHYSICAL CORP.

century-geo.com

GAMMA / RES

OLF-G48

OTHER SERVICES:
9065
9410
9044

COMPANY	: SHAW
WELL	: OLF-G48
LOCATION/FIELD	: FT McCLELLAN, LANDFILL 3
COUNTY	: CALHOUN STATE : ALABAMA
LICENSE #	:
UNIQUE WELL ID.	:
LONGITUDE	:
LATITUDE	:
SECTION	: TOWNSHIP : RANGE:

DATE	: 04/09/03	LOG BOTTOM	: 283.80
PERMANENT DATUM	: GL	LOG TOP	: 37.90
ELEVATION KB	:	BOREHOLE FLUID	: WATER
ELEVATION DF	:	MUD RES	:
ELEVATION GL	:	RM TEMPERATURE:	
LOG MEASURED FROM:	GL	MAX TEMP	:
DRL MEASURED FROM:	GL	MAGNETIC DECL.	: 4.5
DEPTH DRILLER	: 290	MATRIX DENSITY	: 2.71
BIT SIZE	: 6.0	NEUTRON MATRIX	: LIMESTONE
CASING DRILLER	: 45	MATRIX DELTA T	: 49
CASING DIAMETER	: 5.5	ELECT CUTTOFF	: 90000
CASING THICKNESS	: 2	LOGGING UNIT	: #203
CASING TYPE	: STEEL	WITNESSED BY	: SHAW-ADAM
TYPE	: 9044A	RECORDED BY	: B. MATAS

REMARKS 1 :

REMARKS 2 :

ALL SERVICES PROVIDED SUBJECT TO STANDARD TERMS AND CONDITIONS

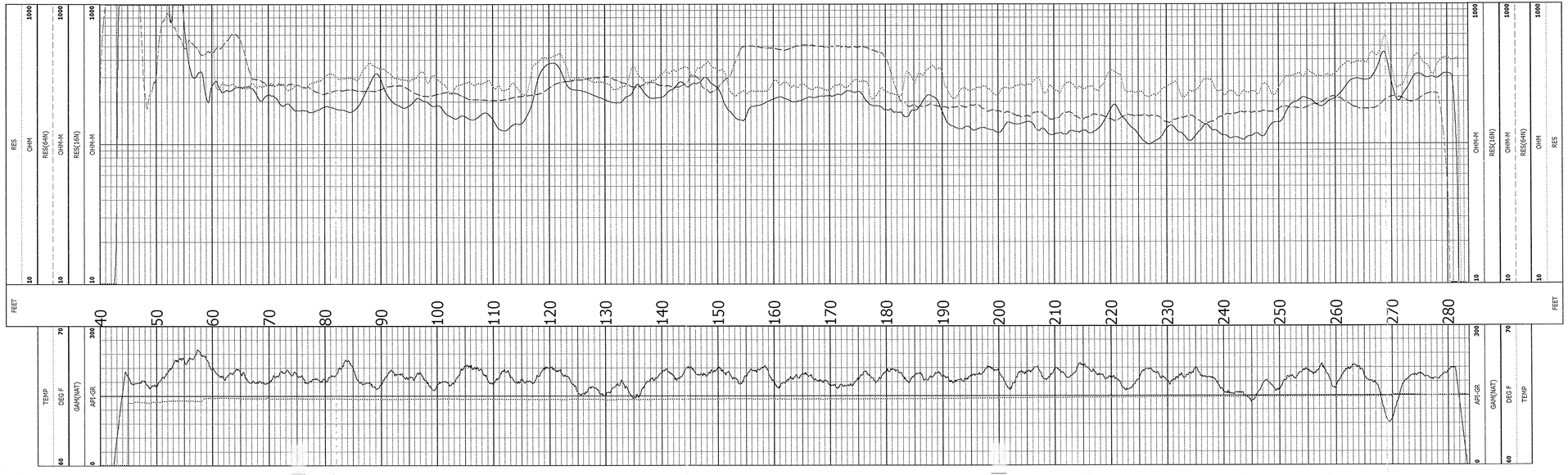

Century GEOPHYSICAL CORP.

century-geo.com

GAMMA \ TEMP

OLF-G48

COMPANY	: SHAW
WELL	: OLF-G48
LOCATION/FIELD	: FT McCLELLAN, LANDFILL 3
COUNTY	: CALHOUN STATE : ALABAMA

OTHER SERVICES:
9065
9410
9044

LICENSE #	:
UNIQUE WELL ID.	:
LONGITUDE	:
LATITUDE	:
SECTION	: TOWNSHIP : RANGE:

DATE	: 04/09/03	LOG BOTTOM	: 283.60
PERMANENT DATUM	: GL	LOG TOP	: 37.90
ELEVATION KB	:	BOREHOLE FLUID	: WATER
ELEVATION DF	:	MUD RES	:
ELEVATION GL	:	RM TEMPERATURE	:
LOG MEASURED FROM:	GL	MAX TEMP	:
DRL MEASURED FROM:	GL	MAGNETIC DECL	: 4.5
DEPTH DRILLER	: 290	MATRIX DENSITY	: 2.71
BIT SIZE	: 8.0	NEUTRON MATRIX	: LIMESTONE
CASING DRILLER	: 45	MATRIX DELTA T	: 49
CASING DIAMETER	: 5.5	ELECT CUTTOFF	: 90000
CASING THICKNESS	: .2	LOGGING UNIT	: #203
CASING TYPE	: STEEL	WITNESSED BY	: SHAW-ADAM
TYPE	: 9044A	RECORDED BY	: B. MATAS

REMARKS 1 :

REMARKS 2 :

ALL SERVICES PROVIDED SUBJECT TO STANDARD TERMS AND CONDITIONS

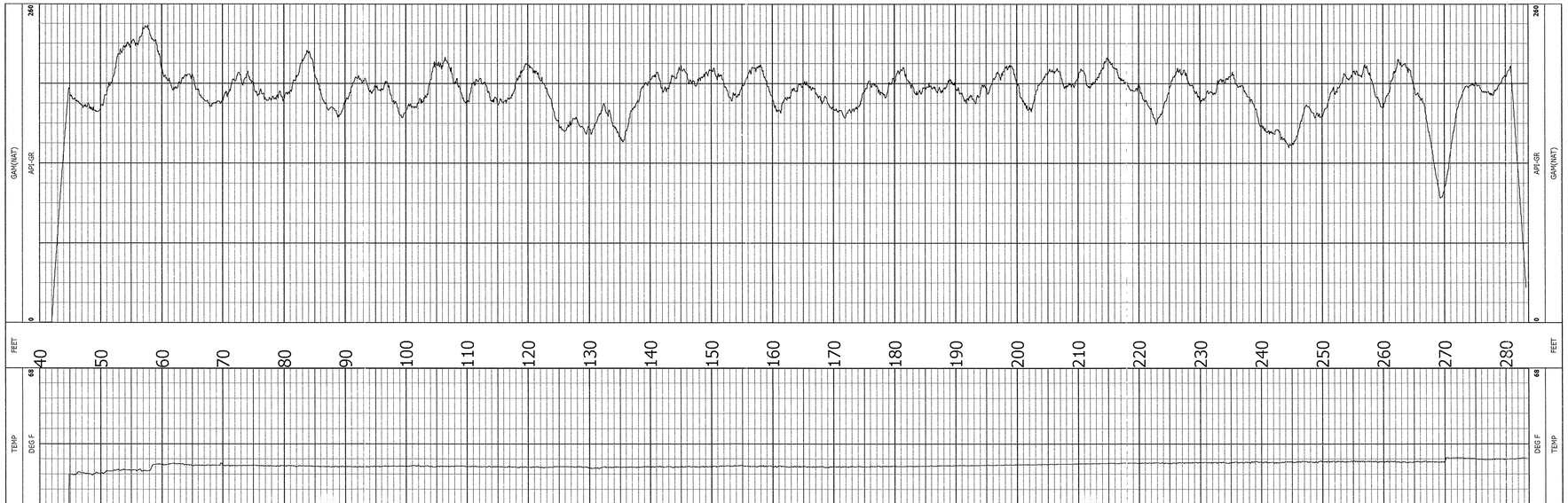

Century GEOPHYSICAL CORP.

century-geo.com

GAMMA IN CASING

OLF-G48

OTHER SERVICES:

COMPANY	: SHAW		
WELL	: OLF-G48		
LOCATION/FIELD	: FT McCLELLAN, LANDFILL 3		
COUNTY	: CALHOUN	STATE	: ALABAMA
LICENSE #	:		
UNIQUE WELL ID.	:		
LONGITUDE	:		
LATITUDE	:		
SECTION	:	TOWNSHIP	: RANGE:

DATE	: 04/08/03	LOG BOTTOM	: 289.40
PERMANENT DATUM	: GL	LOG TOP	: 1.00
ELEVATION KB	:	BOREHOLE FLUID	: WATER
ELEVATION DF	:	MUD RES	:
ELEVATION GL	:	RM TEMPERATURE	:
LOG MEASURED FROM	: GL	MAX TEMP	:
DRL MEASURED FROM	: GL	MAGNETIC DECL	: 4.5
DEPTH DRILLER	: 290	MATRIX DENSITY	: 2.71
BIT SIZE	: 6.0	NEUTRON MATRIX	: LIMESTONE
CASING DRILLER	: 290	MATRIX DELTA T	: 49
CASING DIAMETER	: 5.5	ELECT CUTTOFF	: 90000
CASING THICKNESS	: .2	LOGGING UNIT	: #203
CASING TYPE	: STEEL	WITNESSED BY	: SHAW-ADAM
TYPE	: 9044A	RECORDED BY	: B. MATAS

REMARKS 1 :

REMARKS 2 : LOGGED THROUGH CASING
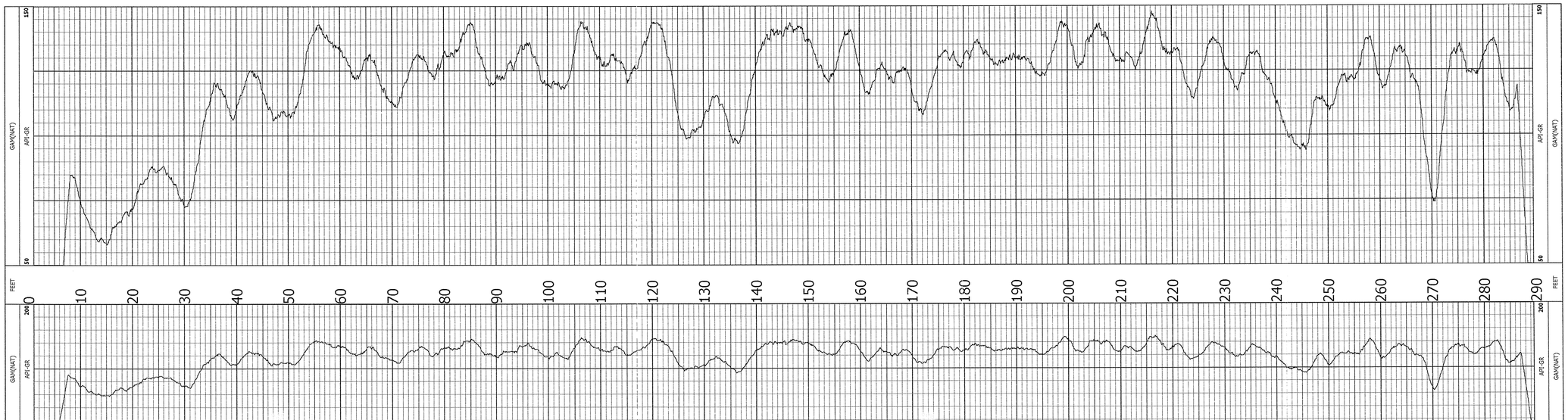
ALL SERVICES PROVIDED SUBJECT TO STANDARD TERMS AND CONDITIONS