Century GEOPHYSICAL CORP.

century-geo.com

CALIPER

OLF-G46(TOP)

COMPANY	: SHAW		
WELL	: OLF-G46(TOP)		
LOCATION/FIELD	: FT McCLELLAN, LANDFILL 3		
COUNTY	: CALHOUN	STATE	: ALABAMA

OTHER SERVICES:
9044
9065
9410

LICENSE #	:		
UNIQUE WELL ID.	:		
LONGITUDE	:		
LATITUDE	:		
SECTION	:	TOWNSHIP	: RANGE:

DATE	: 03/13/03	LOG BOTTOM	: 129.60
PERMANENT DATUM	: GL	LOG TOP	: 49.00
ELEVATION KB	:	BOREHOLE FLUID	: WATER
ELEVATION DF	:	MUD RES	:
ELEVATION GL	:	RM TEMPERATURE:	
LOG MEASURED FROM:	GL	MAX TEMP	:
DRL MEASURED FROM	: GL	MAGNETIC DECL.	: -1
DEPTH DRILLER	: 135	MATRIX DENSITY	: 2.71
BIT SIZE	: 6.875	NEUTRON MATRIX	: LIMESTONE
CASING DRILLER	: 54	MATRIX DELTA T	: 49
CASING DIAMETER	: 6.5	ELECT CUTTOFF	: 90000
CASING THICKNESS	: .2	LOGGING UNIT	: #203
CASING TYPE	: STEEL	WITNESSED BY	: SHAW-ADAM
TYPE	: 9065A	RECORDED BY	: M. SUTTON

REMARKS 1 :

REMARKS 2 :

ALL SERVICES PROVIDED SUBJECT TO STANDARD TERMS AND CONDITIONS

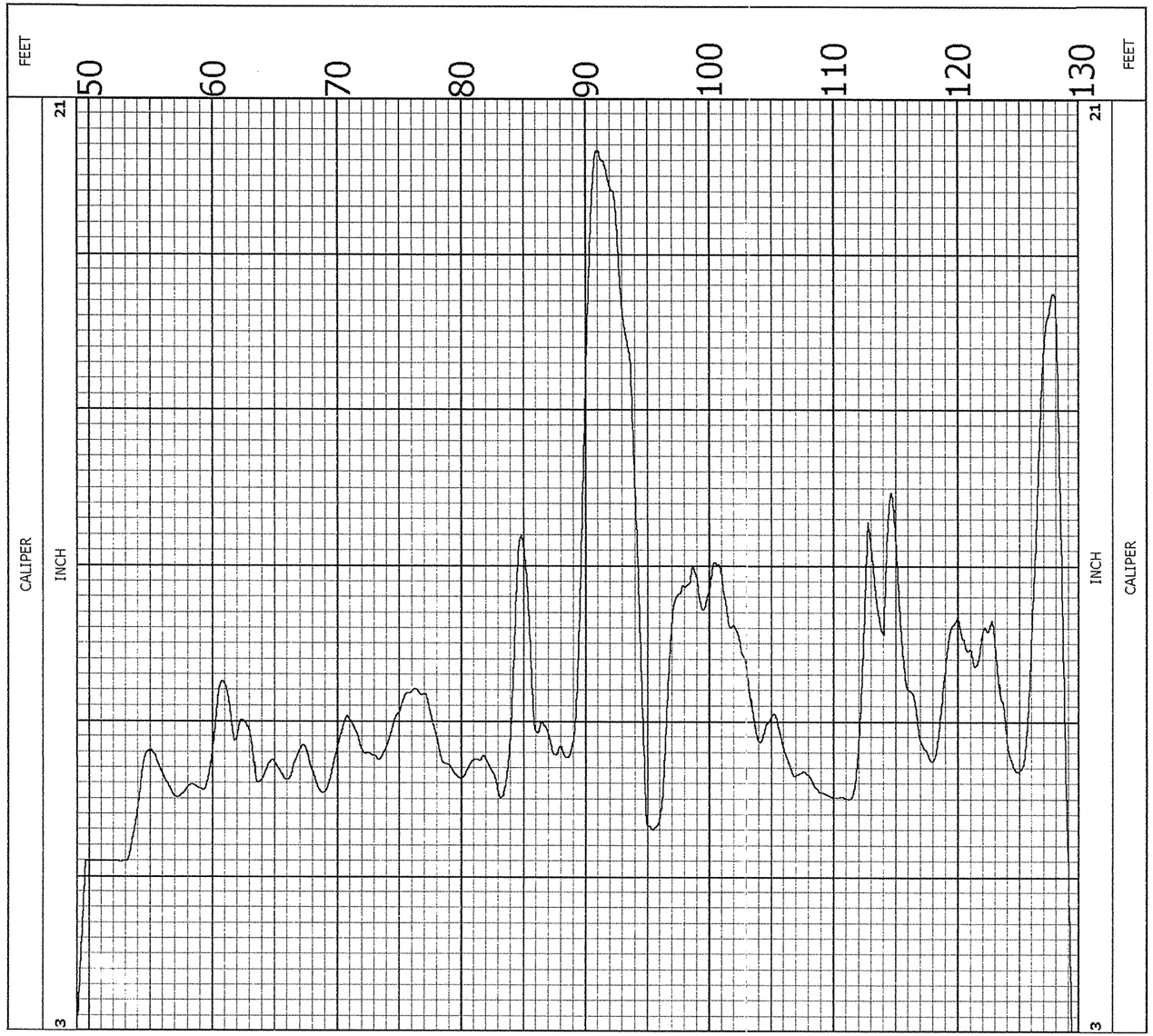

Century GEOPHYSICAL CORP.

century-geo.com

DIPMETER

OLF-G46(TOP)

COMPANY	: SHAW		
WELL	: OLF-G46(TOP)		
LOCATION/FIELD	: FT McCLELLAN, LANDFILL 3		
COUNTY	: CALHOUN	STATE	: ALABAMA

OTHER SERVICES:
9044
9065
9410

LICENSE #	:
UNIQUE WELL ID.	:
LONGITUDE	:
LATITUDE	:
SECTION	:
TOWNSHIP	:
RANGE:	

DATE	: 03/13/03	LOG BOTTOM	: 127.50
PERMANENT DATUM	: GL	LOG TOP	: 48.93
ELEVATION KB	:	BOREHOLE FLUID	: WATER
ELEVATION DF	:	MUD RES	:
ELEVATION GL	:	RM TEMPERATURE:	
LOG MEASURED FROM:	GL	MAX TEMP	:
DRL MEASURED FROM	: GL	MAGNETIC DECL	: -1
DEPTH DRILLER	: 135	MATRIX DENSITY	: 2.71
BIT SIZE	: 6.875	NEUTRON MATRIX	: LIMESTONE
CASING DRILLER	: 54	MATRIX DELTA T	: 49
CASING DIAMETER	: 6.5	ELECT CUTTOFF	: 90000
CASING THICKNESS	: .2	LOGGING UNIT	: #203
CASING TYPE	: STEEL	WITNESSED BY	: SHAW-ADAM
TYPE	: 9410A	RECORDED BY	: M. SUTTON

REMARKS 1 :

REMARKS 2 :

ALL SERVICES PROVIDED SUBJECT TO STANDARD TERMS AND CONDITIONS

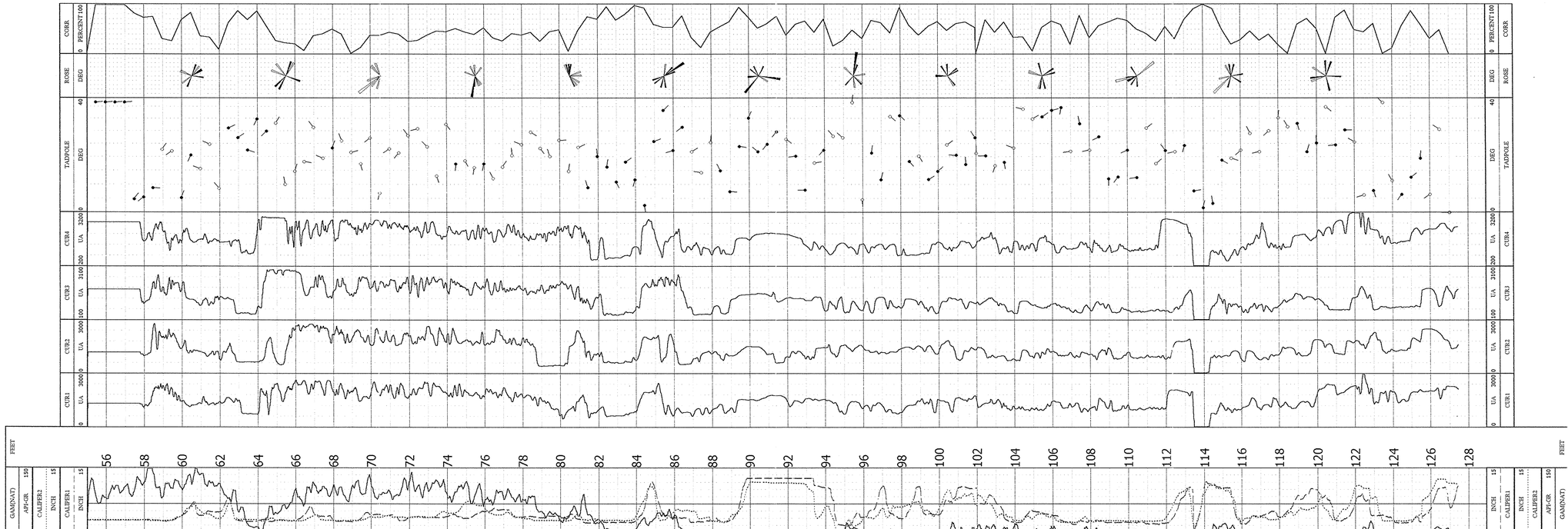

Century GEOPHYSICAL CORP.

century-geo.com

GAMMA / RES

OLF-G46(TOP)

COMPANY	: SHAW		
WELL	: OLF-G46(TOP)		
LOCATION/FIELD	: FT McCLELLAN, LANDFILL 3		
COUNTY	: CALHOUN	STATE	: ALABAMA

OTHER SERVICES:
9044
9065
9410

LICENSE #	:		
UNIQUE WELL ID.	:		
LONGITUDE	:		
LATITUDE	:		
SECTION	:	TOWNSHIP	: RANGE:

DATE	: 03/13/03	LOG BOTTOM	: 128.90
PERMANENT DATUM	: GL	LOG TOP	: 43.30
ELEVATION KB	:	BOREHOLE FLUID	: WATER
ELEVATION DF	:	MUD RES	:
ELEVATION GL	:	RM TEMPERATURE	:
LOG MEASURED FROM	: GL	MAX TEMP	:
DRL MEASURED FROM	: GL	MAGNETIC DECL.	: -1
DEPTH DRILLER	: 135	MATRIX DENSITY	: 2.71
BIT SIZE	: 6.875	NEUTRON MATRIX	: LIMESTONE
CASING DRILLER	: 54	MATRIX DELTA T	: 49
CASING DIAMETER	: 6.5	ELECT CUTTOFF	: 90000
CASING THICKNESS	: .2	LOGGING UNIT	: #203
CASING TYPE	: STEEL	WITNESSED BY	: SHAW-ADAM
TYPE	: 9044A	RECORDED BY	: M. SUTTON

REMARKS 1 :

REMARKS 2 :
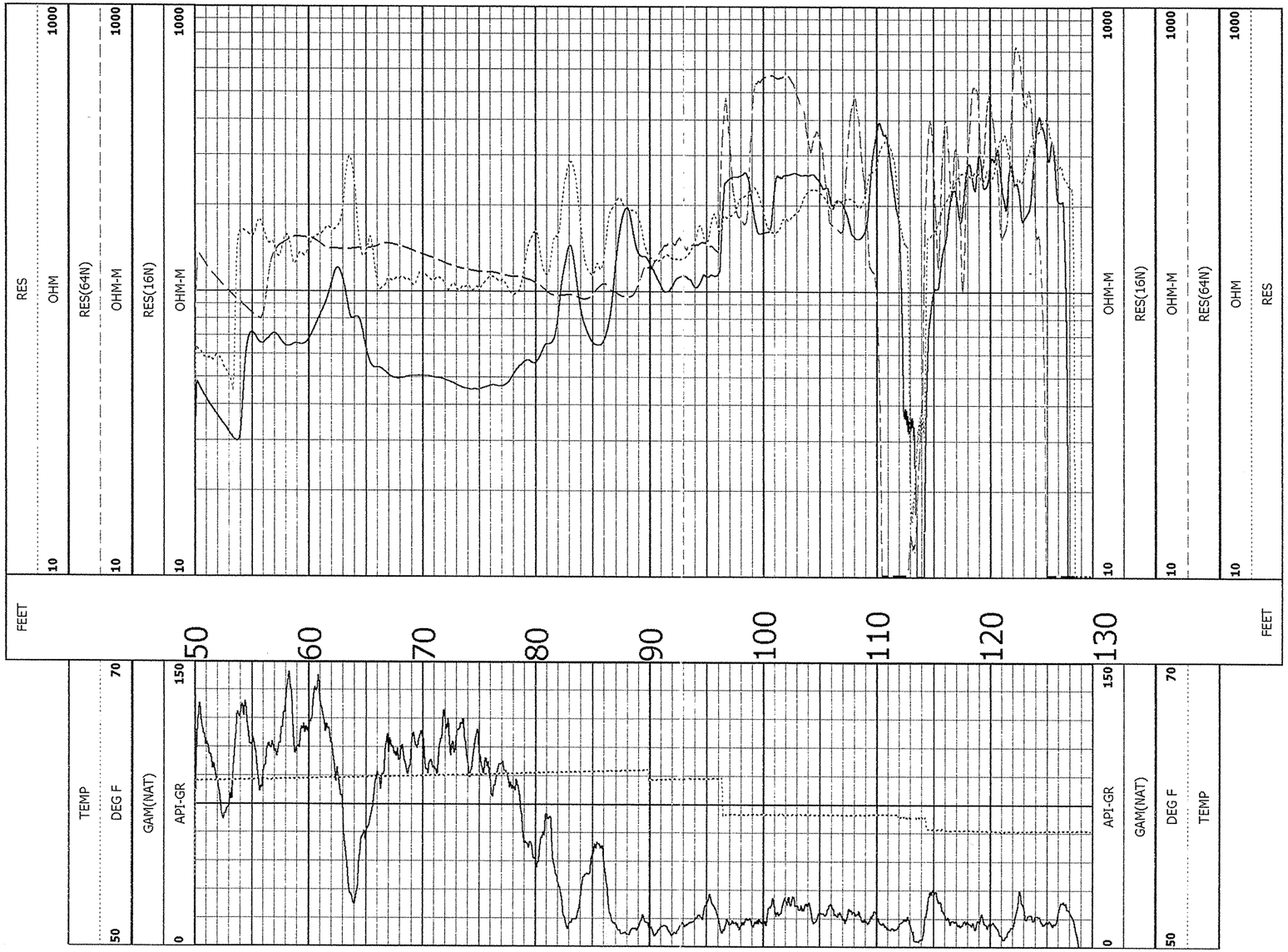
ALL SERVICES PROVIDED SUBJECT TO STANDARD TERMS AND CONDITIONS