Century GEOPHYSICAL CORP.

century-geo.com

# CALIPER

## OLF-G21

OTHER SERVICES:

| | | | |
|---|---|---|---|
| COMPANY | : I.T. CORP. | | |
| WELL | : OLF-G21 | | |
| LOCATION/FIELD | : LANDFILL NO. 3 | | |
| COUNTY | : CALHOUN | STATE | : AL |
| LICENSE # | : | | |
| UNIQUE WELL ID. | : | | |
| LONGITUDE | : | | |
| LATITUDE | : | | |
| SECTION | : | TOWNSHIP | : RANGE: |

| | | | |
|---|---|---|---|
| DATE | : 06/26/01 | LOG BOTTOM | : 174.00 |
| PERMANENT DATUM | : G.L. | LOG TOP | : 5.30 |
| ELEVATION KB | : N/A | BOREHOLE FLUID | : WATER |
| ELEVATION DF | : N/A | MUD RES | : 0 |
| ELEVATION GL | : | RM TEMPERATURE | : 0 |
| LOG MEASURED FROM | : GL | MAX TEMP | : 0 |
| DRL MEASURED FROM | : GL | MAGNETIC DECL. | : -1 |
| DEPTH DRILLER | : 175 | MATRIX DENSITY | : 2.65 |
| BIT SIZE | : 5.25 | NEUTRON MATRIX | : SANDSTONE |
| CASING DRILLER | : 154 | MATRIX DELTA T | : 54 |
| CASING DIAMETER | : 7.0 | ELECT CUTTOFF | : 5000 |
| CASING THICKNESS | : 0.2 | LOGGING UNIT | : 2107 |
| CASING TYPE | : STEEL | WITNESSED BY | : TULSA |
| TYPE | : 9065A | RECORDED BY | : B. MATAS |

REMARKS 1 :

REMARKS 2 : MEDIAN OF HWY. 21

ALL SERVICES PROVIDED SUBJECT TO STANDARD TERMS AND CONDITIONS

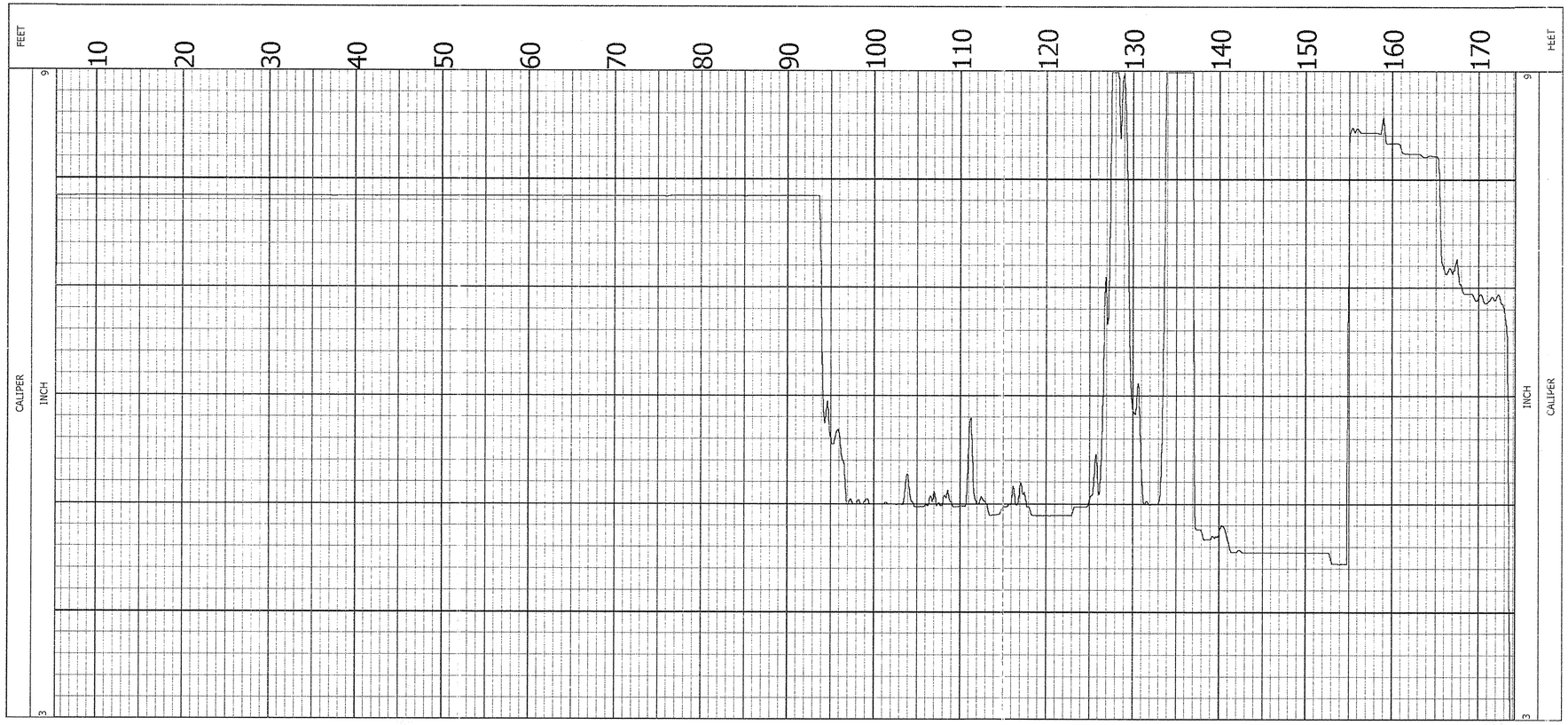

Century GEOPHYSICAL CORP.

century-geo.com

# DIPMETER

## OLF-G21

OTHER SERVICES:

| | | | |
|---|---|---|---|
| COMPANY | : I.T. CORP. | | |
| WELL | : OLF-G21 | | |
| LOCATION/FIELD | : LANDFILL NO. 3 | | |
| COUNTY | : CALHOUN | STATE | : AL |
| LICENSE # | : | | |
| UNIQUE WELL ID. | : | | |
| LONGITUDE | : | | |
| LATITUDE | : | | |
| SECTION | : | TOWNSHIP | : RANGE: |

| | | | |
|---|---|---|---|
| DATE | : 06/23/01 | LOG BOTTOM | : 153.00 |
| PERMANENT DATUM | : G.L. | LOG TOP | : 114.70 |
| ELEVATION KB | : N/A | BOREHOLE FLUID | : WATER |
| ELEVATION DF | : N/A | MUD RES | : 0 |
| ELEVATION GL | : | RM TEMPERATURE | : 0 |
| LOG MEASURED FROM | : GL | MAX TEMP | : 0 |
| DRL MEASURED FROM | : GL | MAGNETIC DECL. | : -1 |
| DEPTH DRILLER | : 175 | MATRIX DENSITY | : 2.65 |
| BIT SIZE | : 5.25 | NEUTRON MATRIX | : SANDSTONE |
| CASING DRILLER | : 94 | MATRIX DELTA T | : 54 |
| CASING DIAMETER | : 8.0 | ELECT CUTTOFF | : 5000 |
| CASING THICKNESS | : 0.2 | LOGGING UNIT | : 2107 |
| CASING TYPE | : STEEL | WITNESSED BY | : TULSA |
| TYPE | : 9410A | RECORDED BY | : B. MATAS |

REMARKS 1 :

REMARKS 2 : WELL ON HWY 21 MEDIAN

ALL SERVICES PROVIDED SUBJECT TO STANDARD TERMS AND CONDITIONS

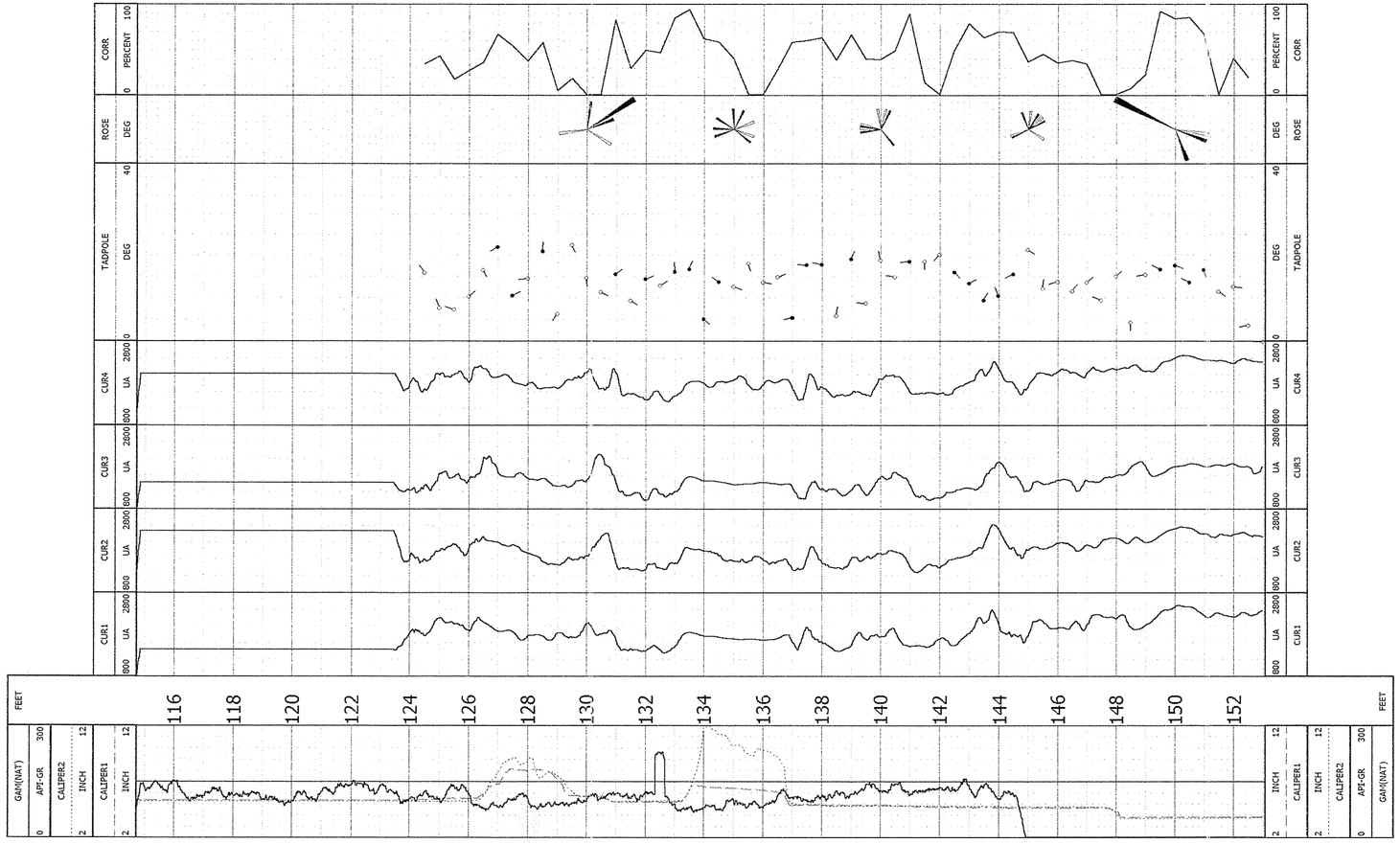

Century GEOPHYSICAL CORP.

century-geo.com

# GAMMA-RESISTIVITY

## OLF-G21

OTHER SERVICES:

| | | | |
|---|---|---|---|
| COMPANY | : I.T. CORP. | | |
| WELL | : OLF-G21 | | |
| LOCATION/FIELD | : LANDFILL NO. 3 | | |
| COUNTY | : CALHOUN | STATE | : AL |
| LICENSE # | : | | |
| UNIQUE WELL ID | : | | |
| LONGITUDE | : | | |
| LATITUDE | : | | |
| SECTION | : | TOWNSHIP | : RANGE: |

| | | | |
|---|---|---|---|
| DATE | : 06/26/01 | LOG BOTTOM | : 174.00 |
| PERMANENT DATUM | : G.L. | LOG TOP | : 1.00 |
| ELEVATION KB | : N/A | BOREHOLE FLUID | : WATER |
| ELEVATION DF | : N/A | MUD RES | : 0 |
| ELEVATION GL | : | RM TEMPERATURE | : 0 |
| LOG MEASURED FROM | : GL | MAX TEMP | : 0 |
| DRL MEASURED FROM | : GL | MAGNETIC DECL | : -1 |
| DEPTH DRILLER | : 175 | MATRIX DENSITY | : 2.65 |
| BIT SIZE | : 5.25 | NEUTRON MATRIX | : SANDSTONE |
| CASING DRILLER | : 154 | MATRIX DELTA T | : 54 |
| CASING DIAMETER | : 7.0 | ELECT CUTTOFF | : 5000 |
| CASING THICKNESS | : 0.2 | LOGGING UNIT | : 2107 |
| CASING TYPE | : STEEL | WITNESSED BY | : TULSA |
| TYPE | : 9044A | RECORDED BY | : B. MATAS |

REMARKS 1 : HOLE REAMED OUT

REMARKS 2 : MEDIAN OF HWY. 21
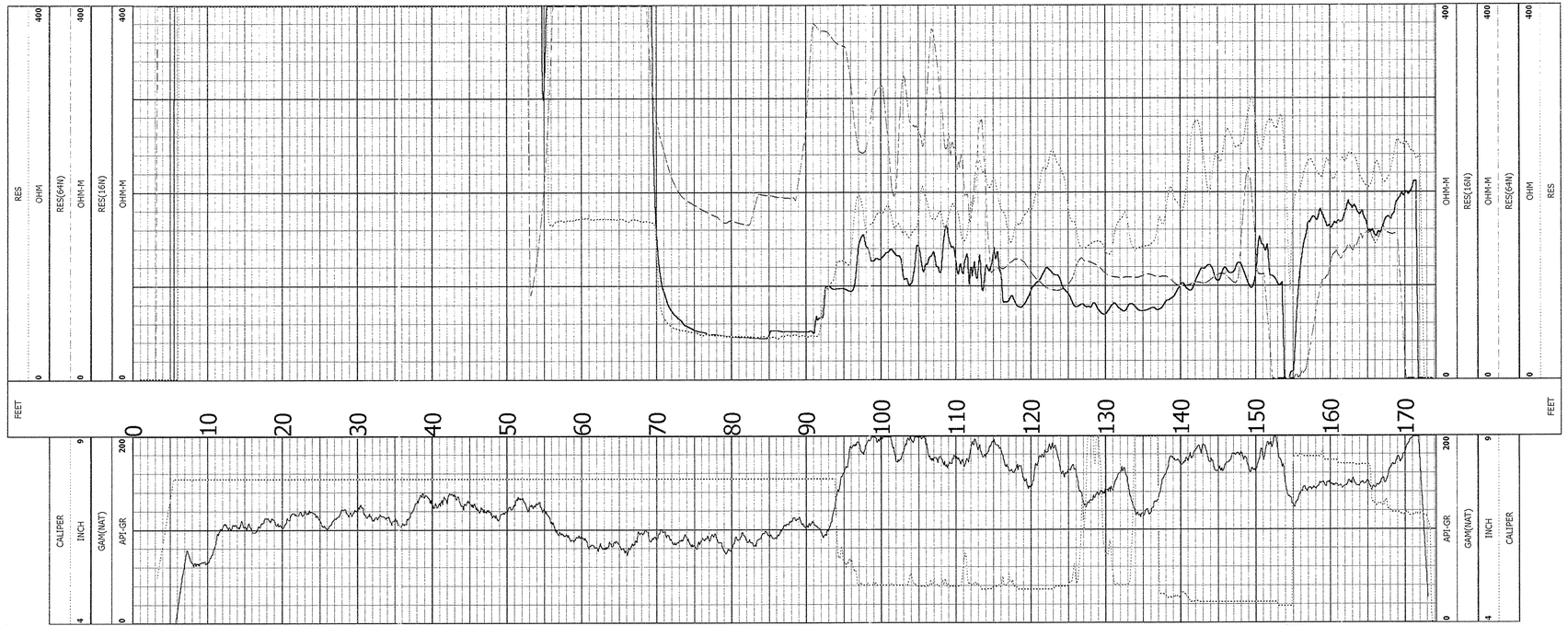
ALL SERVICES PROVIDED SUBJECT TO STANDARD TERMS AND CONDITIONS