FIGURES

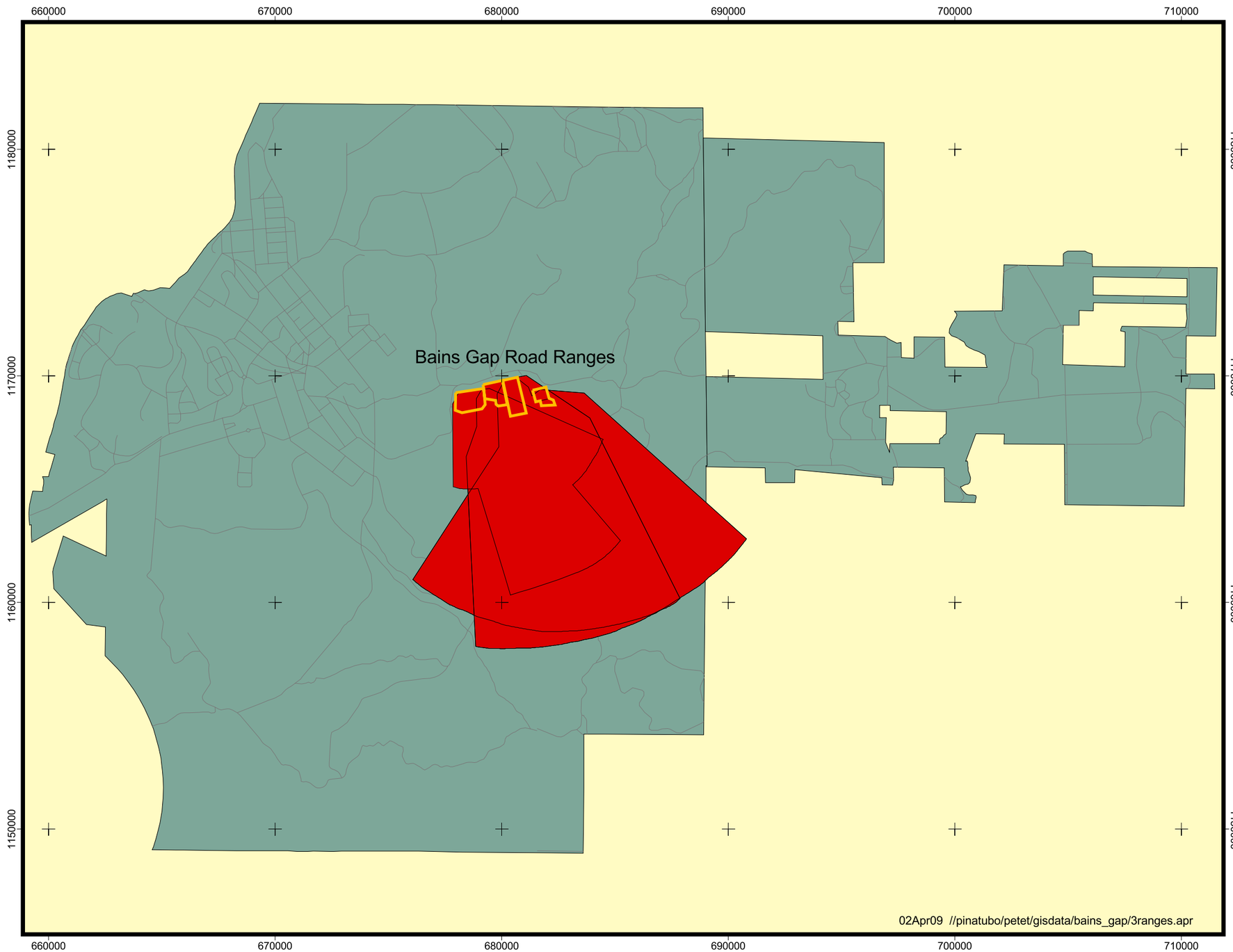

Figure 2-1

Bains Gap Road Ranges on Fort McClellan Main Post

Legend

- *Roads*
- *CERFA Parcel Boundary*
- *Study Area*
- *Main Post and Choccolocco Corridor*

0 1 2

Miles

N

August 2002

Margin Units in State Plane feet, NAD83

U.S Army Corps of Engineers
Mobile District
Fort McClellan
Calhoun County, Alabama
Contract No. DACA21-96-D-0018

IT CORPORATION
A Member of The IT Group

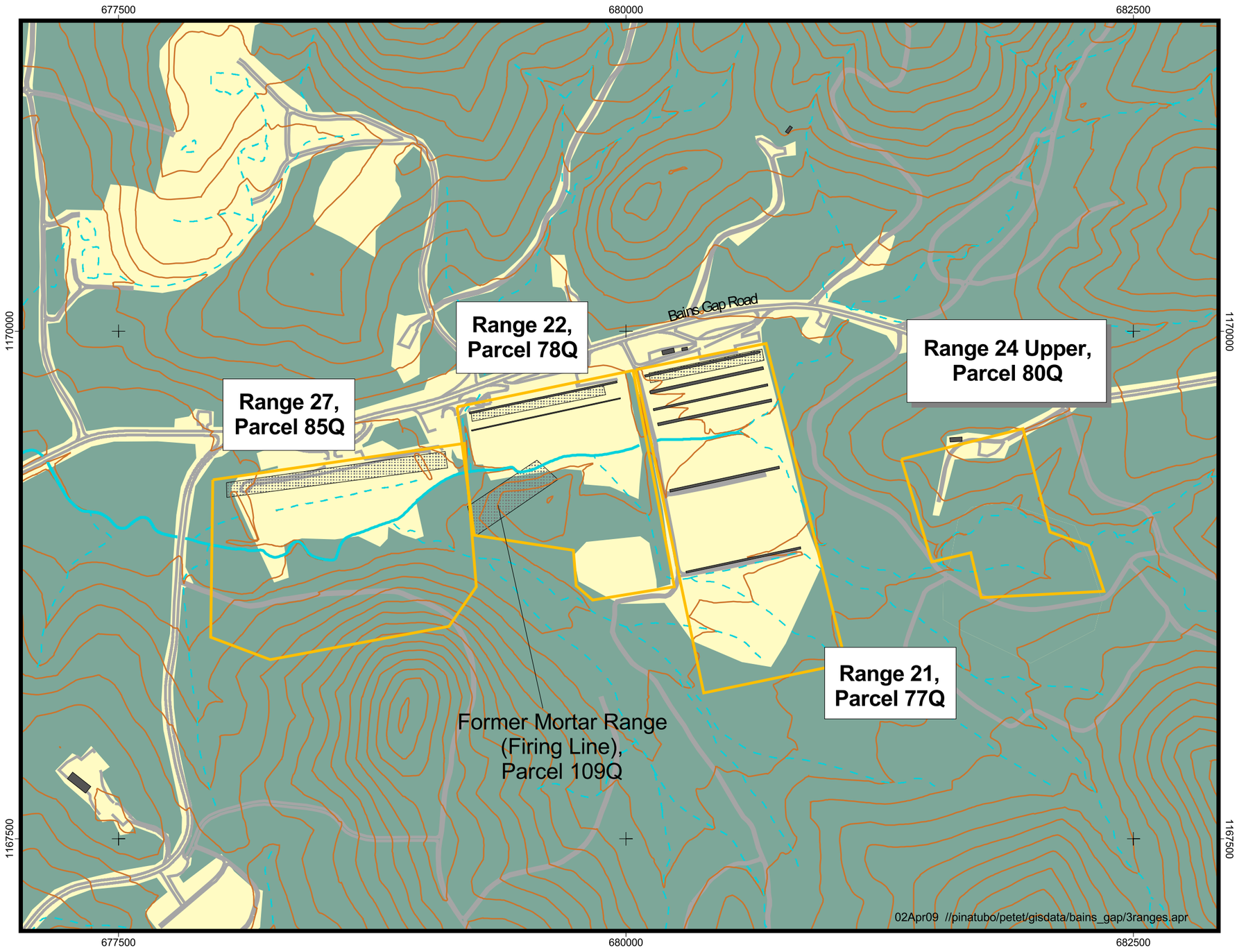

Figure 2-2

Site Map of the Bains Gap Road Ranges

Legend

- *Streams - Intermittent*
- *Roads*
- *25' Contours*
- *Firing Lines*
- *Study Area*
- *Wooded*
- *Not Wooded*

N

August 2002

0 500 1000

State Plane feet, NAD83

U.S Army Corps of Engineers
Mobile District
Fort McClellan
Calhoun County, Alabama
Contract No. DACA21-96-D-0018

IT CORPORATION
A Member of The IT Group

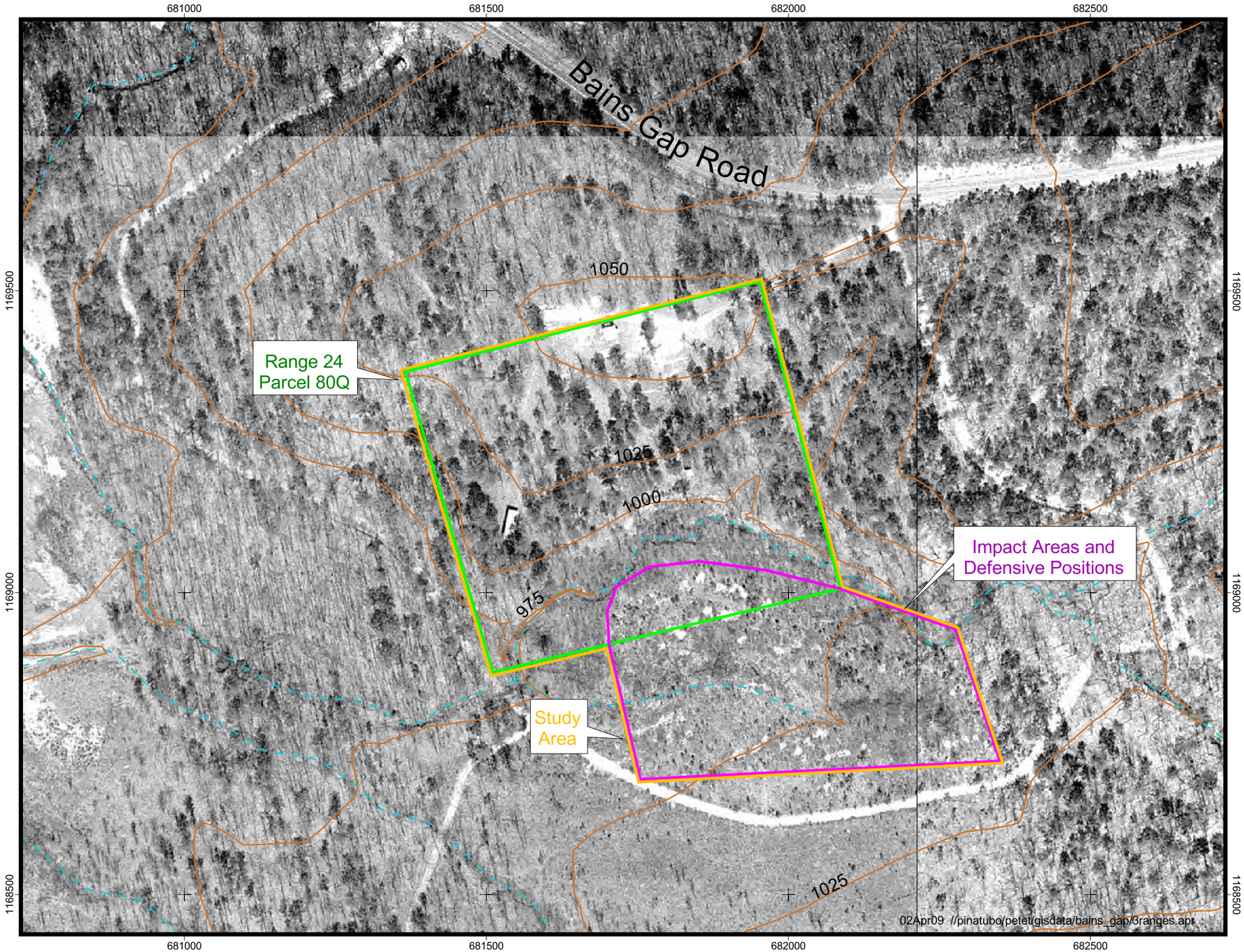

Figure 2-3

1998 Aerial Photograph - Range 24 Upper, Parcel 80Q

Legend

- *Streams - Intermittent*
- *25' Contour*
- *CERFA Parcel Boundary*
- *Study Area*
- *Impact Areas and Defensive Positions*

0 200 400

State Plane feet, NAD83

N

August 2002

U.S Army Corps of Engineers
Mobile District
Fort McClellan
Calhoun County, Alabama
Contract No. DACA21-96-D-0018

IT CORPORATION
A Member of The IT Group

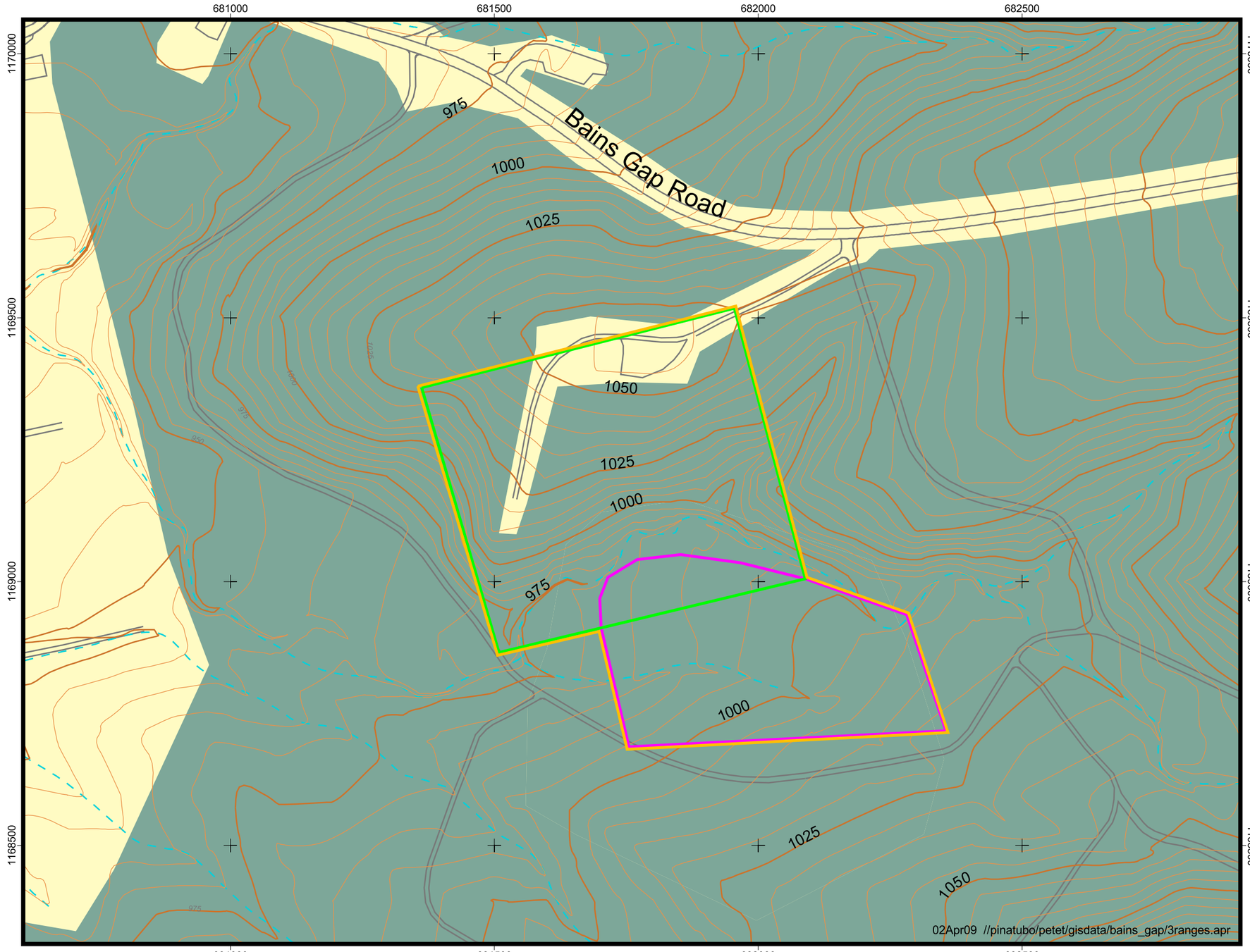

Figure 2-4

Site Map Range 24 Upper, Parcel 80Q

Legend

- *Streams*
- *Streams - Intermittent*
- *5' Contour*
- *25' Contour*
- *CERFA Parcel Boundary*
- *Study Area*
- *Impact Areas and Defensive Positions*
- *Wooded*
- *Not Wooded*

0 250 500

State Plane feet, NAD83

N

August 2002

U.S Army Corps of Engineers
Mobile District
Fort McClellan
Calhoun County, Alabama
Contract No. DACA21-96-D-0018

IT CORPORATION
A Member of The IT Group