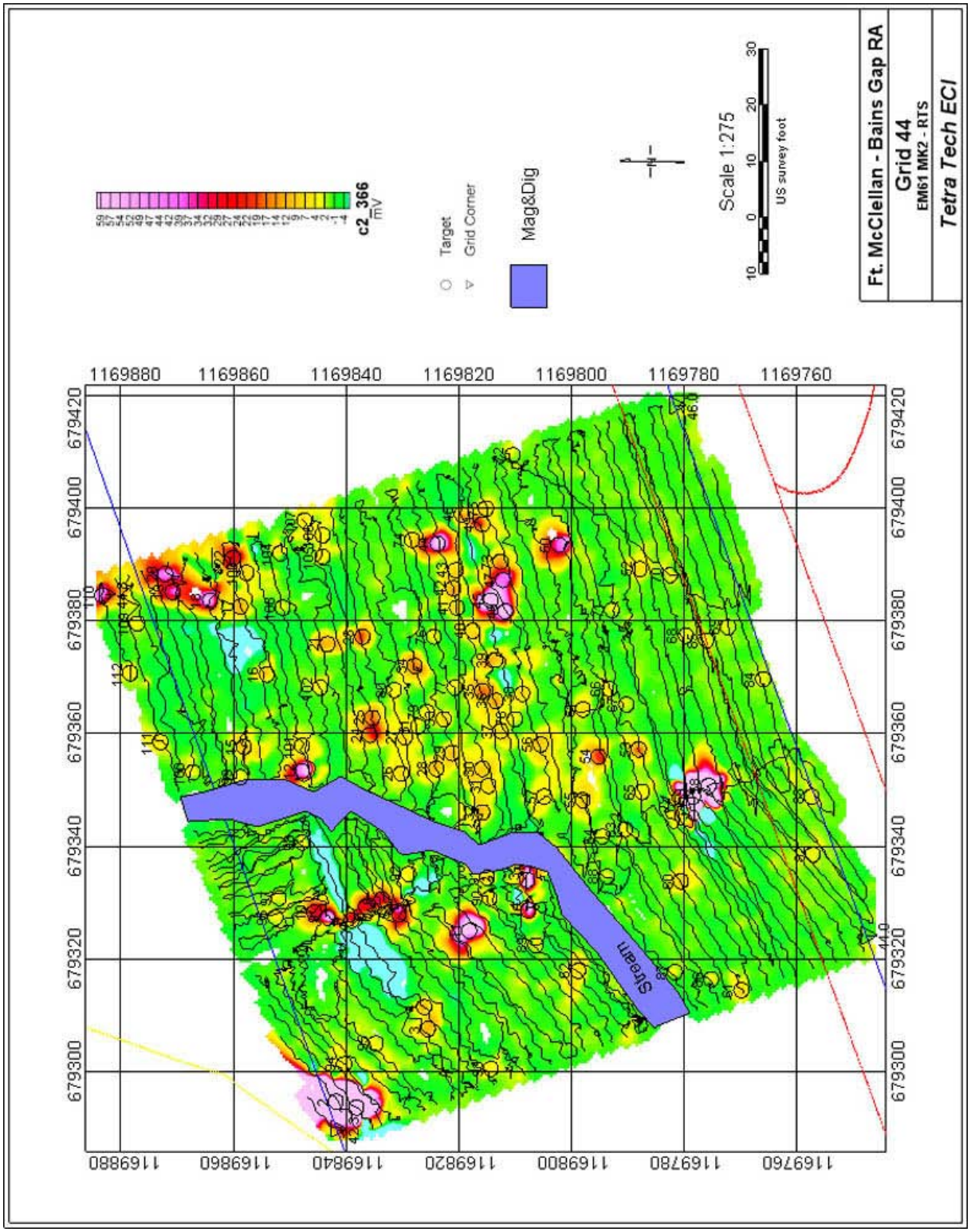
c2_366
mV
Target
Grid Corner
Mag&Dig
Scale 1:275
US survey foot
Ft. McClellan - Bains Gap RA
Grid 44
EM61 MK2 - RTS
Tetra Tech EC
Stream
1169880
1169860
1169840
1169820
1169800
1169780
1169760
679420
679400
679380
679360
679340
679320
679300

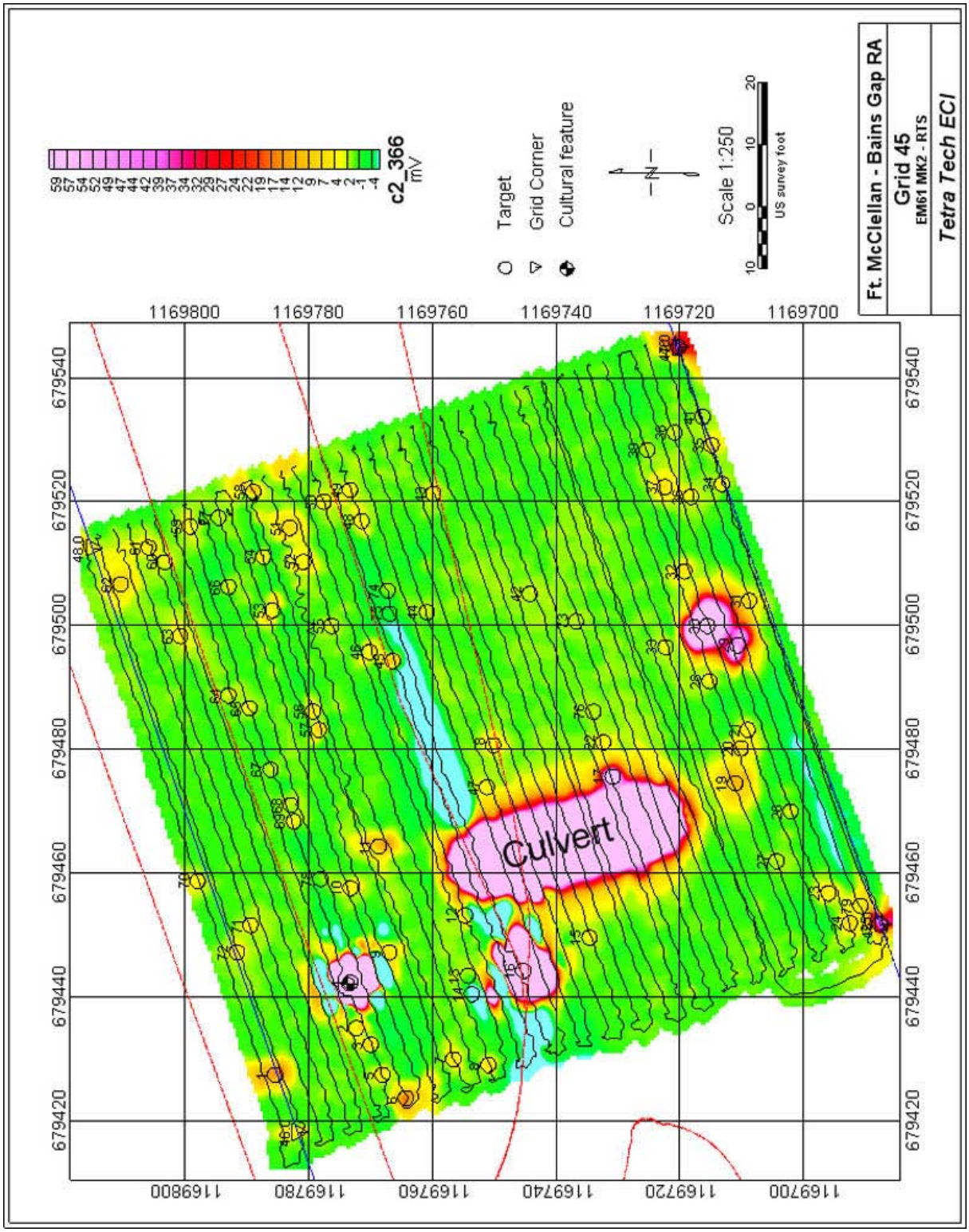
Ft. McClellan - Bains Gap RA
Grid 45
EM61 MK2 - RTS
Tetra Tech ECI
c2_366
mV
Target
Grid Corner
Cultural feature
N
Scale 1:250
US survey foot
Culvert
1169800
1169780
1169760
1169740
1169720
1169700
679540
679520
679500
679480
679460
679440
679420

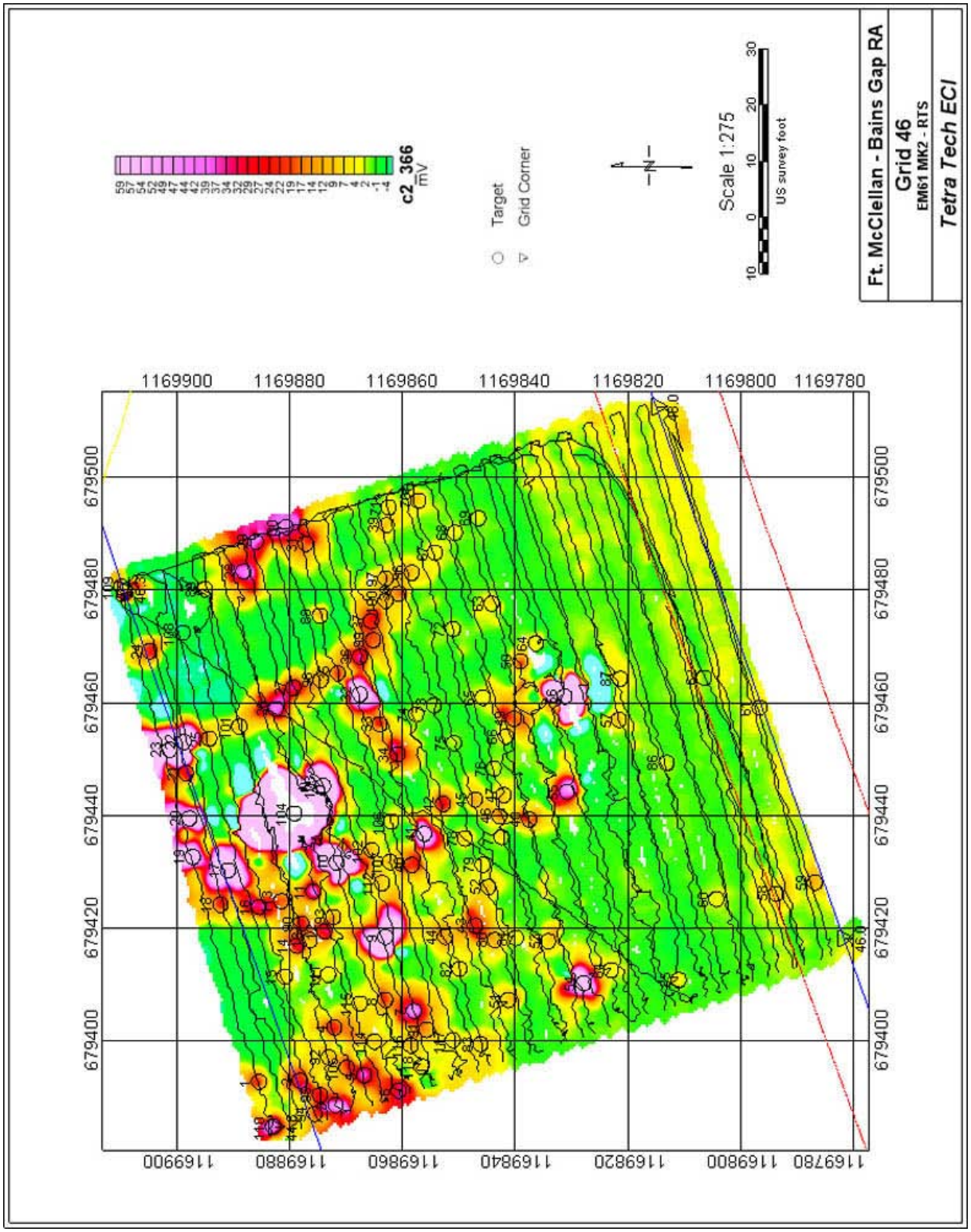
c2_366
mV
Target
Grid Corner
Scale 1:275
US survey foot
Ft. McClellan - Bains Gap RA
Grid 46
EM61 MK2 - RTS
Tetra Tech ECI
1169900
1169880
1169860
1169840
1169820
1169800
1169780
679500
679480
679460
679440
679420
679400

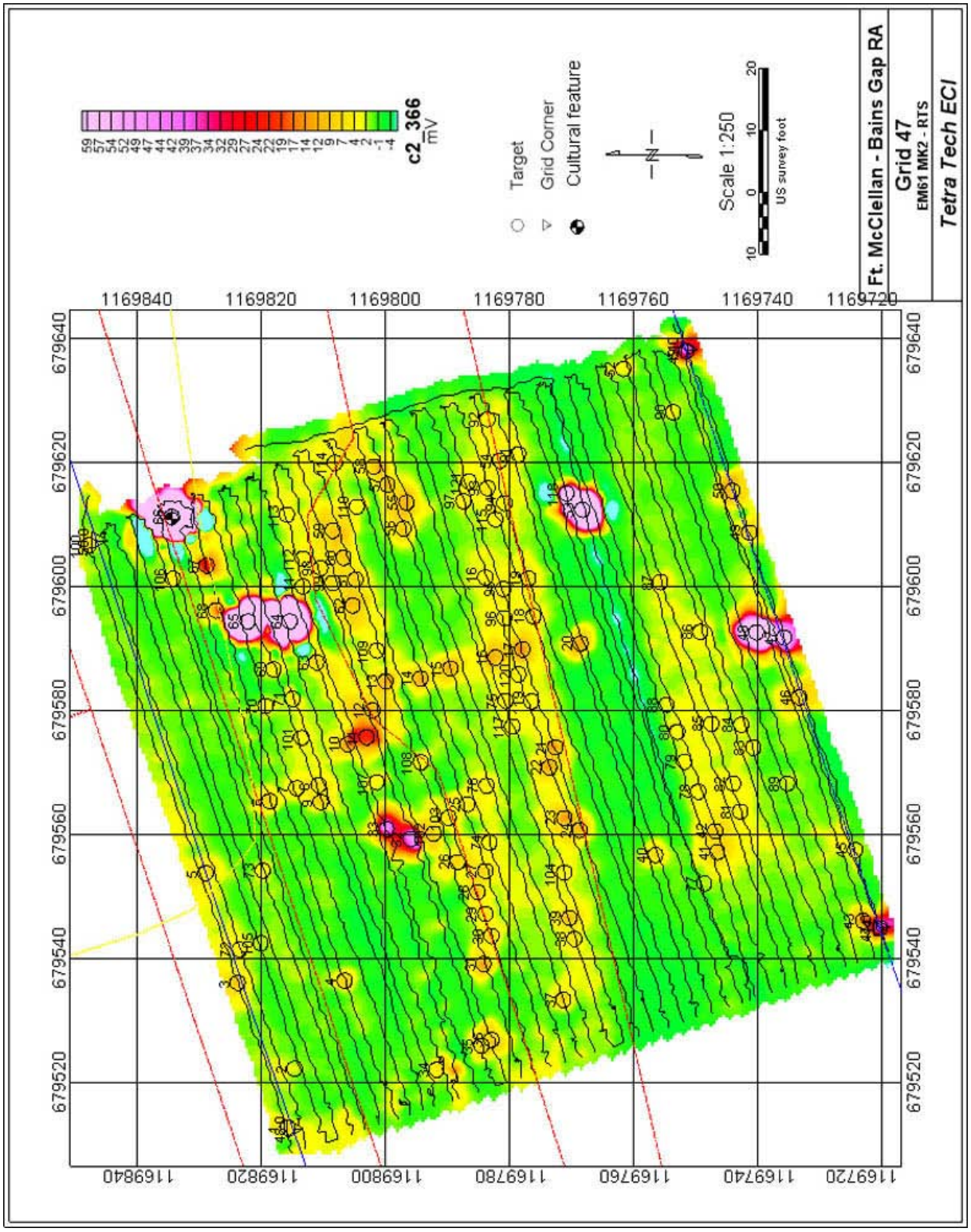
c2_366
mV
Target
Grid Corner
Cultural feature
Scale 1:250
US survey foot
Ft. McClellan - Bains Gap RA
Grid 47
EM61 MK2 - RTS
Tetra Tech ECI

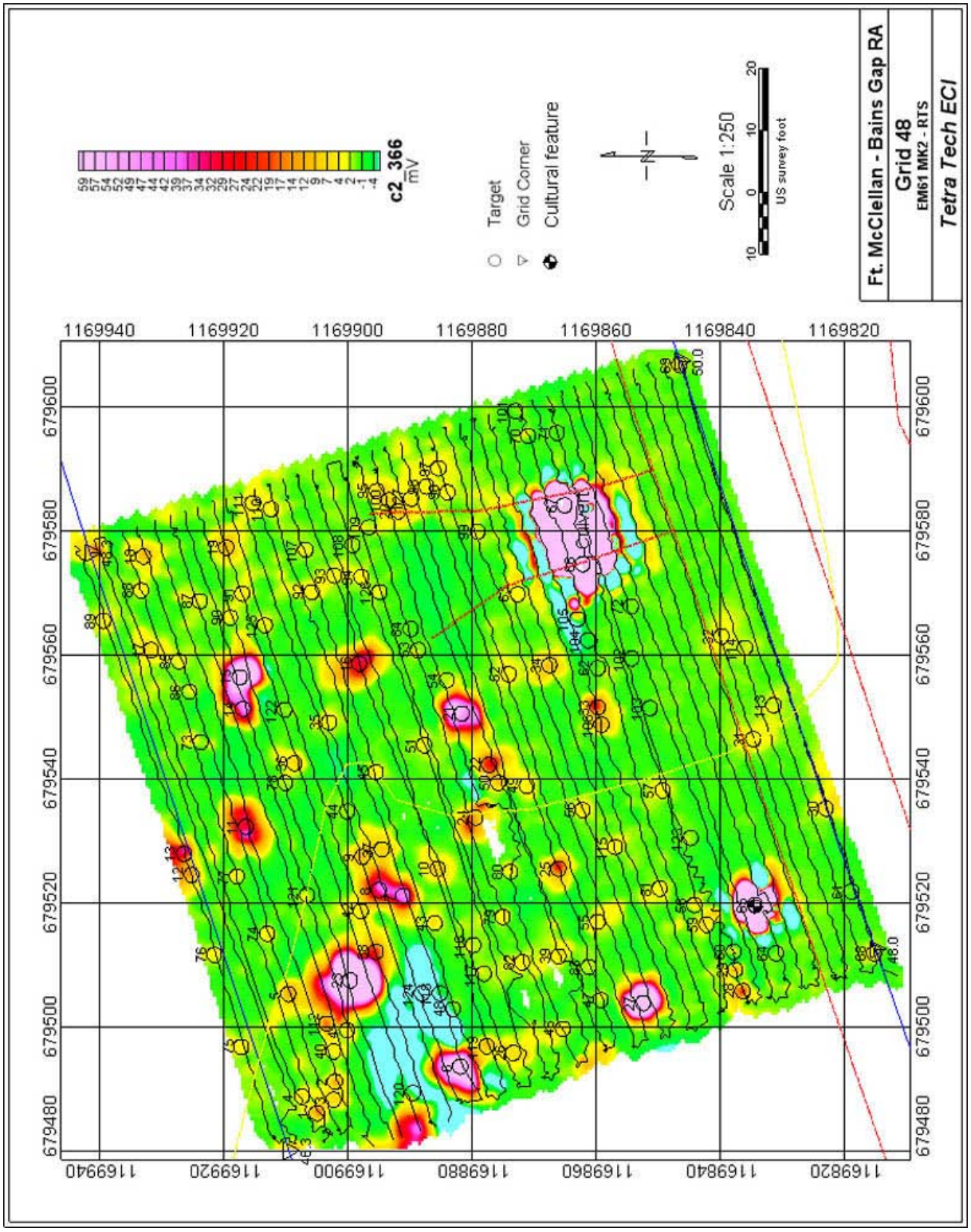
c2_366
mV
Target
Grid Corner
Cultural feature
Scale 1:250
US survey foot
Ft. McClellan - Bains Gap RA
Grid 48
EM61 MK2 - RTS
Tetra Tech ECI
1169940
1169920
1169900
1169880
1169860
1169840
1169820
679600
679580
679560
679540
679520
679500
679480
Culvert

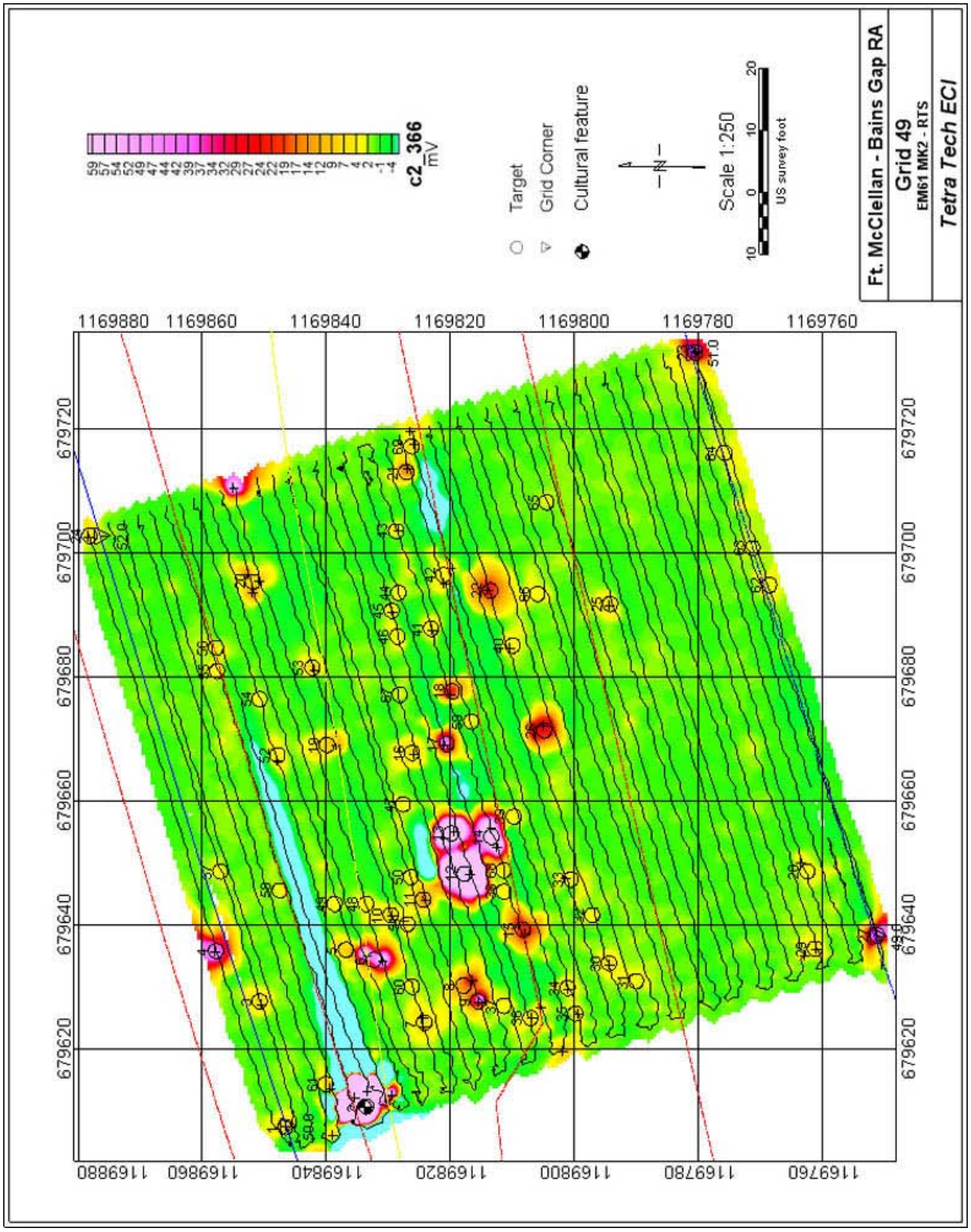
c2_366
mV
59
57
54
52
49
47
44
42
39
37
34
32
29
27
24
22
19
17
14
12
9
7
4
2
-1
-4
Target
Grid Corner
Cultural feature
N
Scale 1:250
10
0
10
20
US survey foot
Ft. McClellan - Bains Gap RA
Grid 49
EM61 MK2 - RTS
Tetra Tech EC
1169880
1169860
1169840
1169820
1169800
1169780
1169760
679720
679700
679680
679660
679640
679620

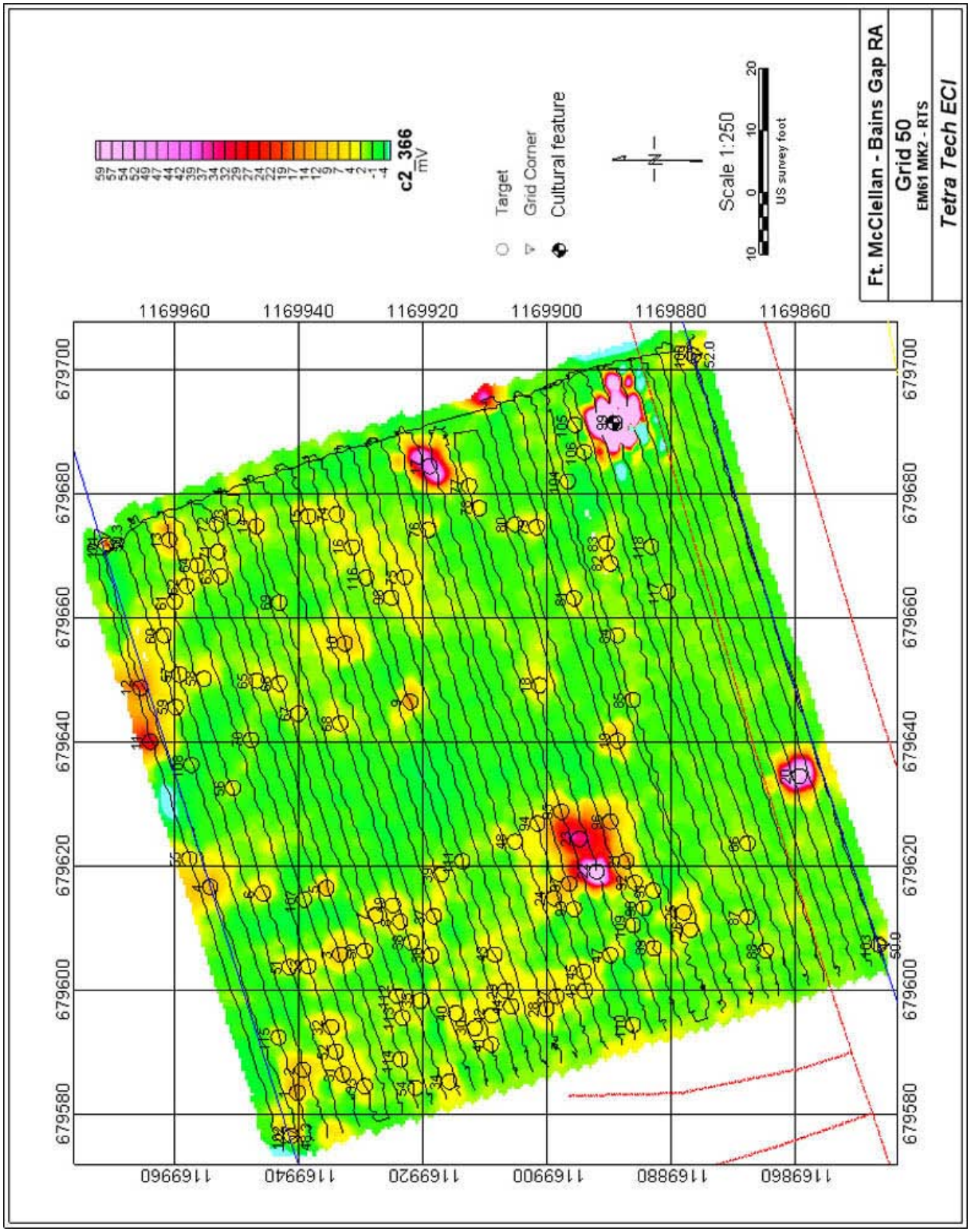
c2_366
mV
Target
Grid Corner
Cultural feature
N
Scale 1:250
US survey foot
Ft. McClellan - Bains Gap RA
Grid 50
EM61 MK2 - RTS
Tetra Tech EC/
1169960
1169940
1169920
1169900
1169880
1169860
679700
679680
679660
679640
679620
679600
679580

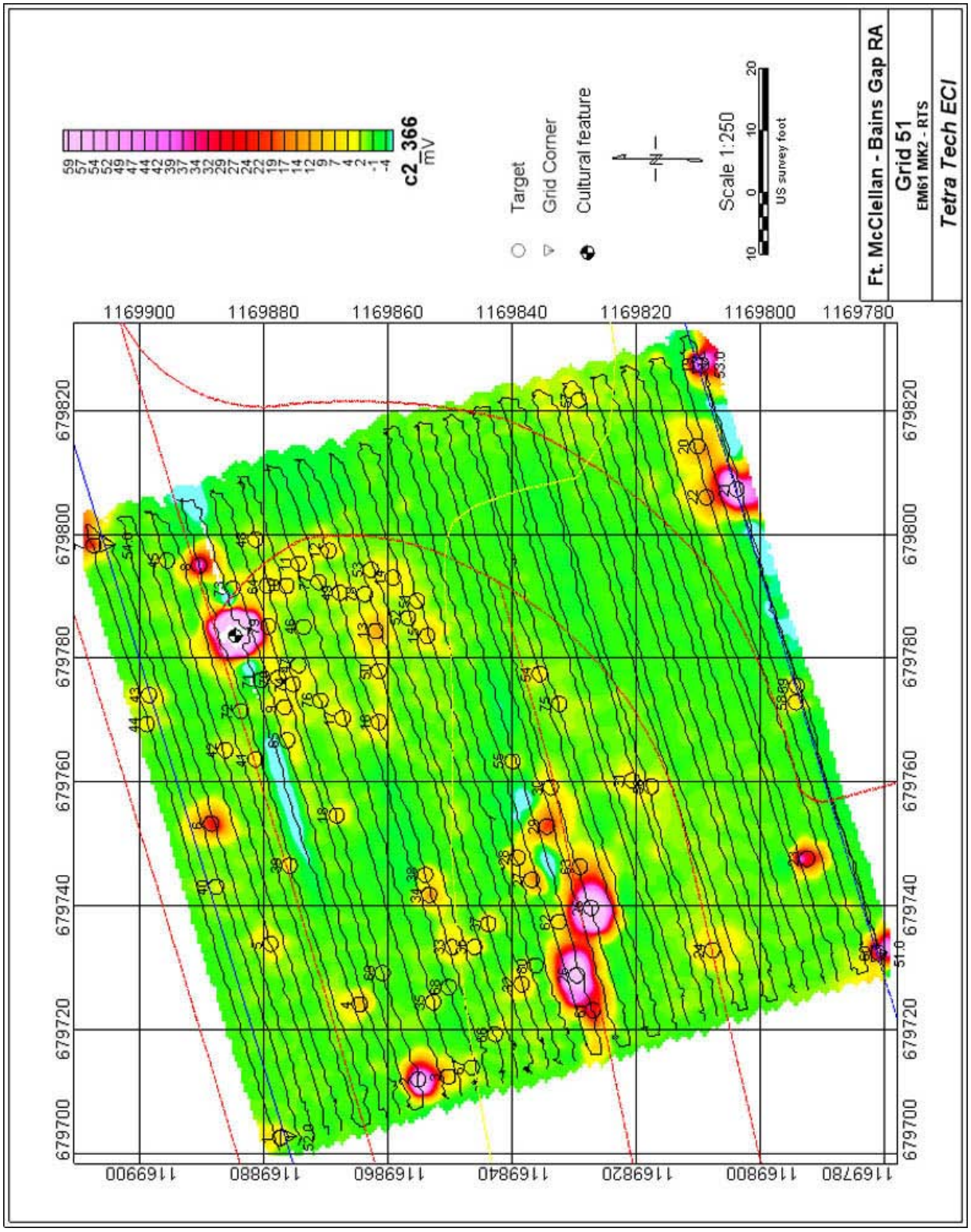
c2_366
mV
Target
Grid Corner
Cultural feature
Scale 1:250
US survey foot
Ft. McClellan - Bains Gap RA
Grid 51
EM61 MK2 - RTS
Tetra Tech ECI

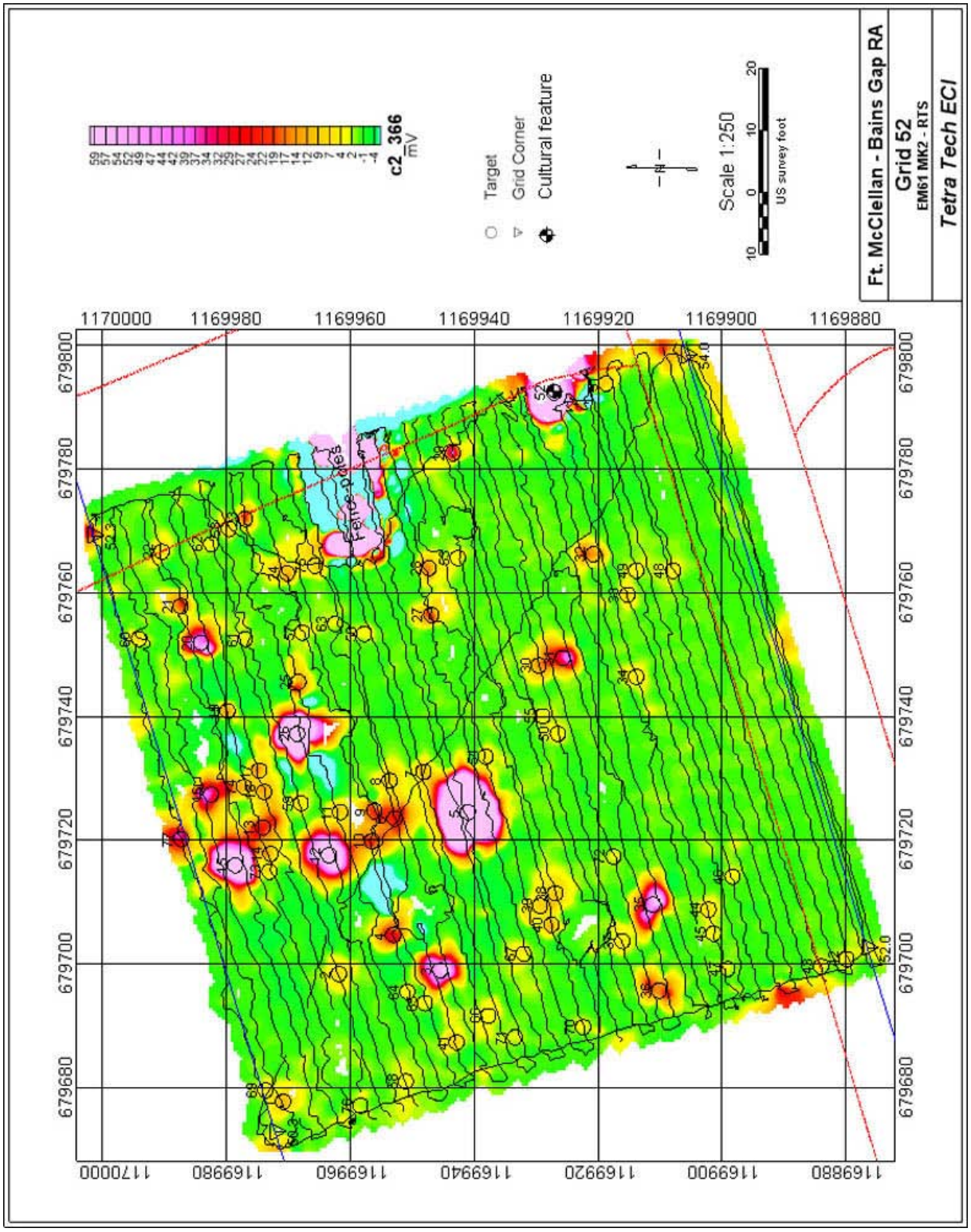
c2_366
mV
Target
Grid Corner
Cultural feature
Scale 1:250
US survey foot
Ft. McClellan - Bains Gap RA
Grid 52
EM61 MK2 - RTS
Tetra Tech EC/
1170000
1169980
1169960
1169940
1169920
1169900
1169880
679800
679780
679760
679740
679720
679700
679680

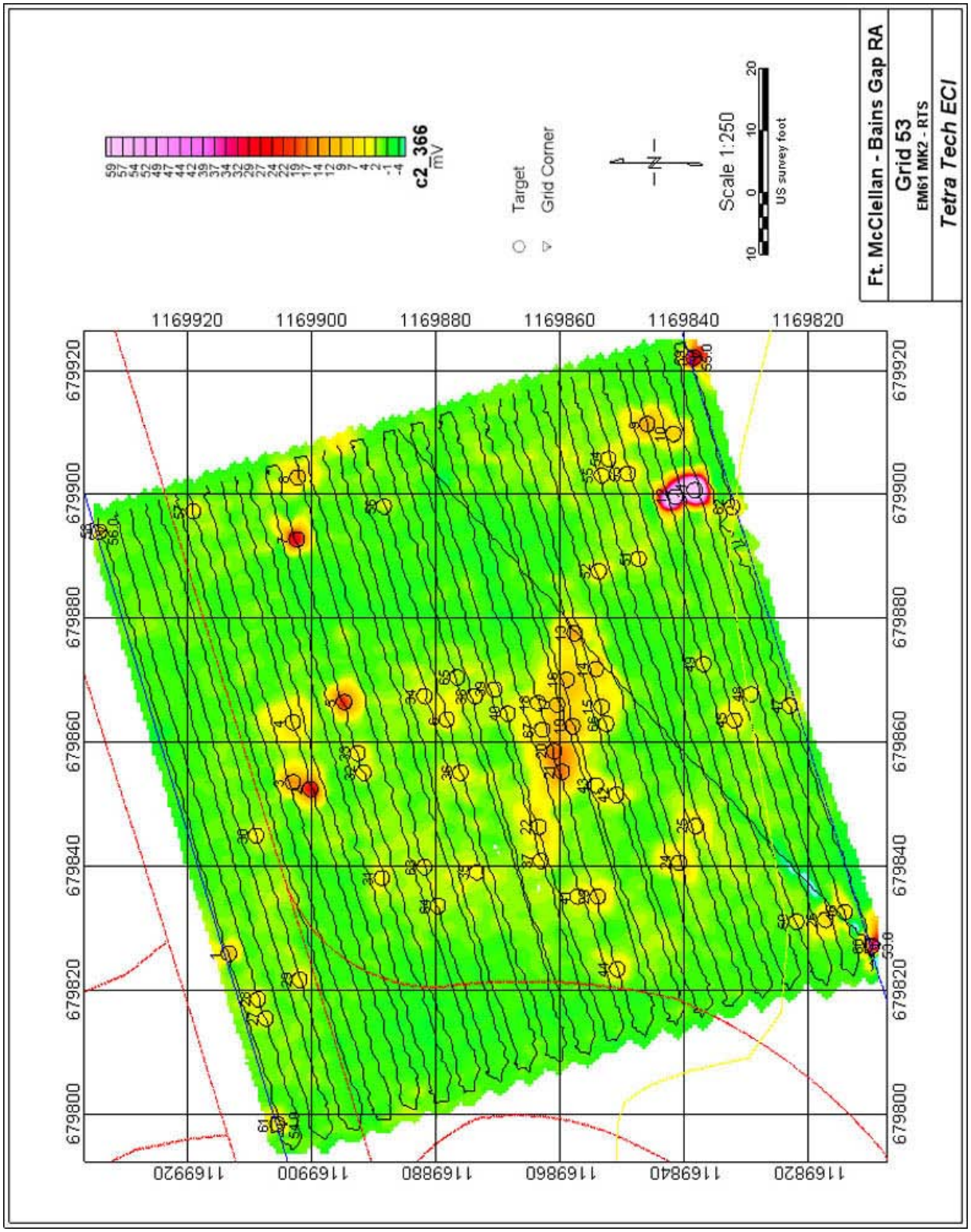
c2_366
mV
Target
Grid Corner
N
Scale 1:250
US survey foot
Ft. McClellan - Bains Gap RA
Grid 53
EM61 MK2 - RTS
Tetra Tech EC/
1169920
1169900
1169880
1169860
1169840
1169820
679920
679900
679880
679860
679840
679820
679800

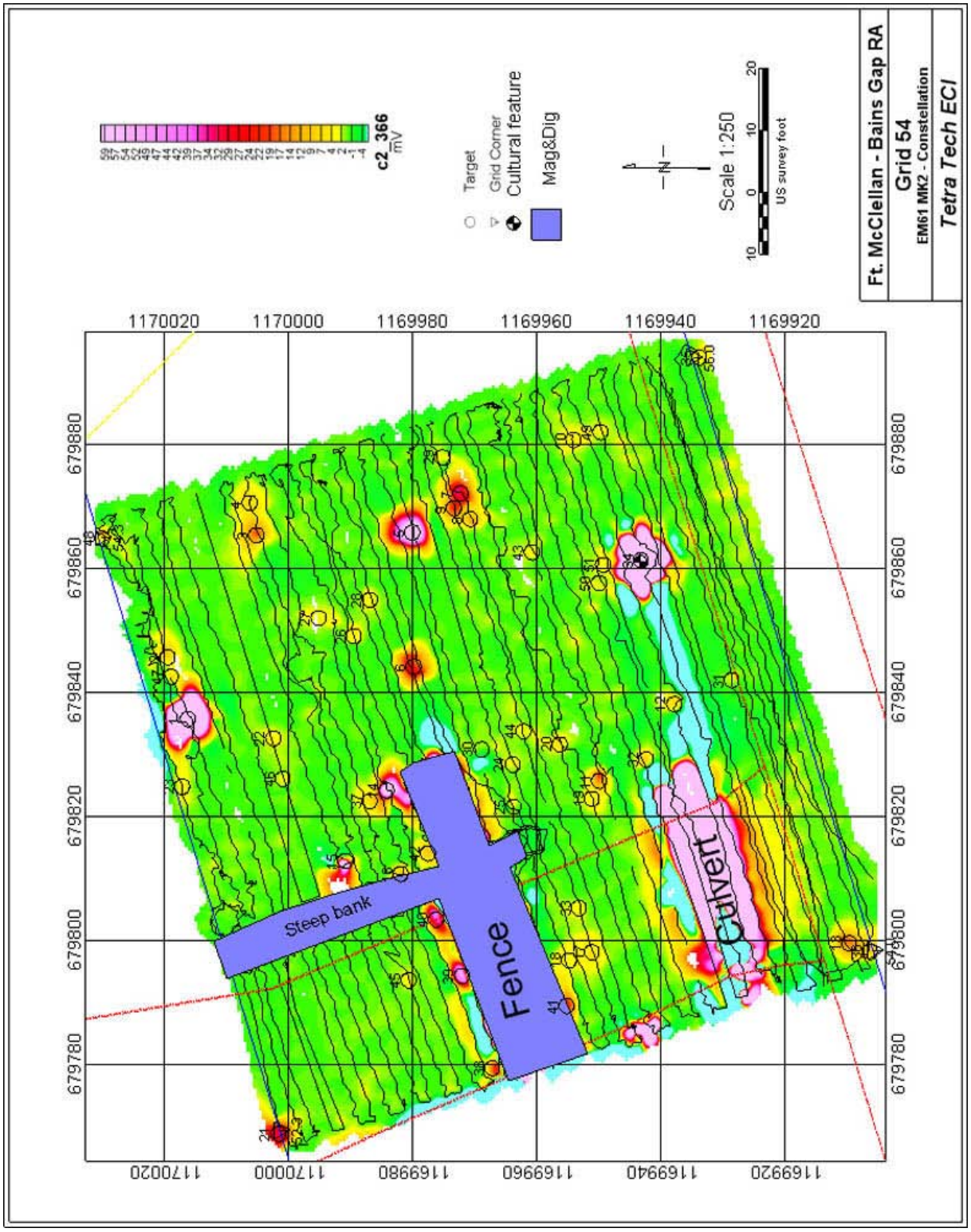
c2_366
mV
Target
Grid Corner
Cultural feature
Mag&Dig
N
Scale 1:250
US survey foot
Ft. McClellan - Bains Gap RA
Grid 54
EM61 MK2 - Constellation
Tetra Tech ECI
Steep bank
Fence
Culvert
1170020
1170000
1169980
1169960
1169940
1169920
679880
679860
679840
679820
679800
679780

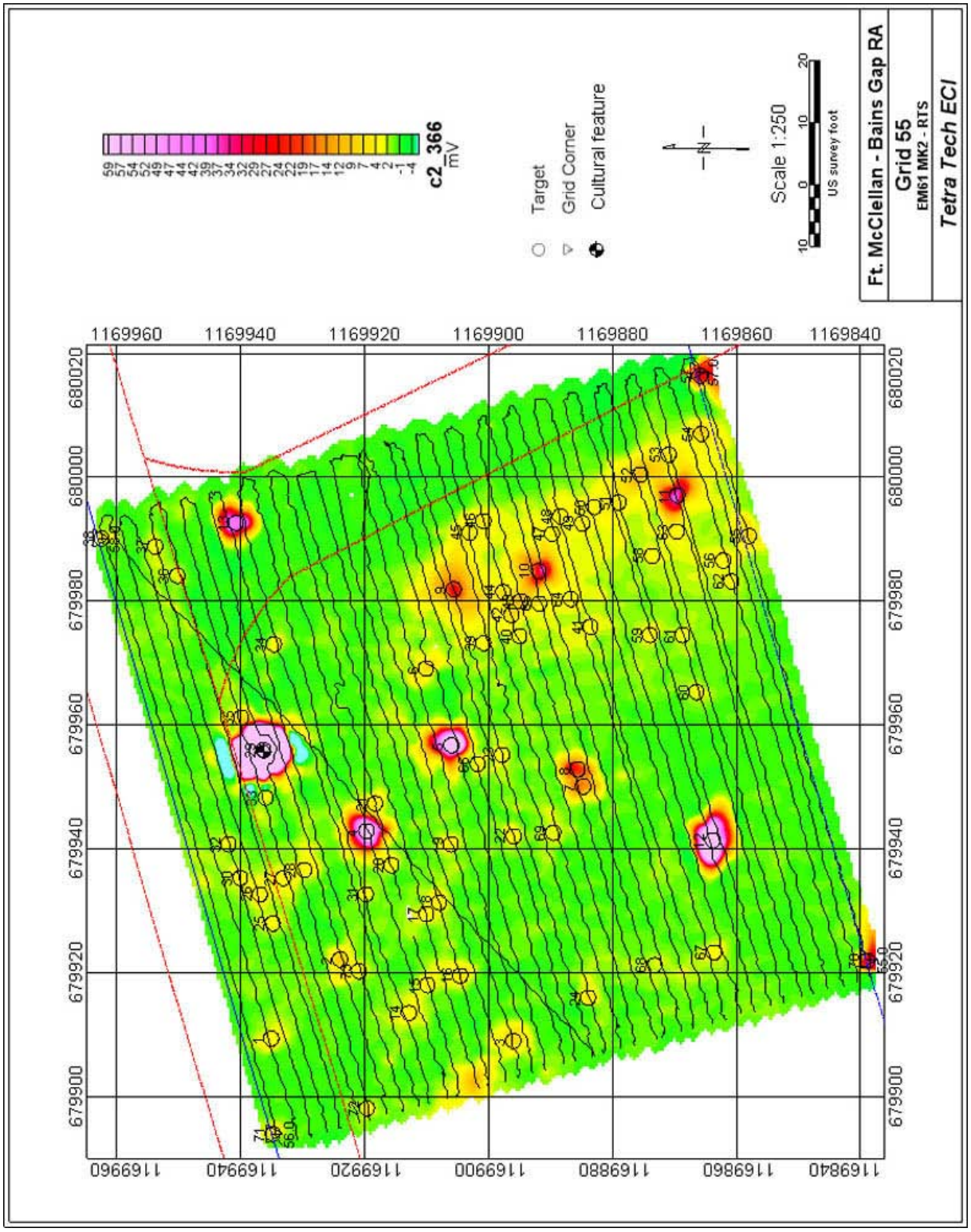
c2_366
mV
Target
Grid Corner
Cultural feature
Scale 1:250
US survey foot
Ft. McClellan - Bains Gap RA
Grid 55
EM61 MK2 - RTS
Tetra Tech EC/

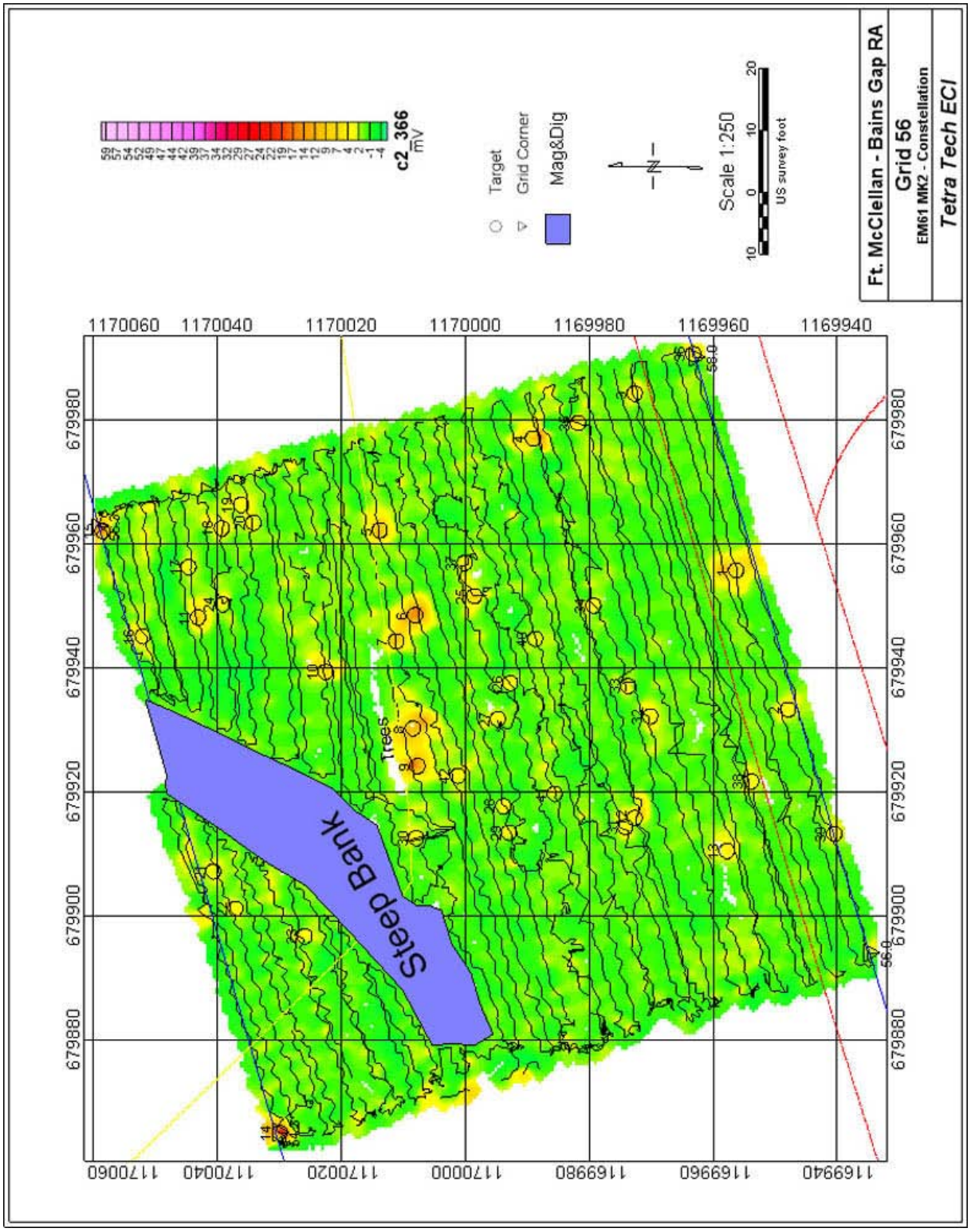
Ft. McClellan - Bains Gap RA
Grid 56
EM61 MK2 - Constellation
Tetra Tech ECI
Scale 1:250
US survey foot
Target
Grid Corner
Mag&Dig
c2_366
mV
Steep Bank
Trees
1170060
1170040
1170020
1170000
1169980
1169960
1169940
679980
679960
679940
679920
679900
679880

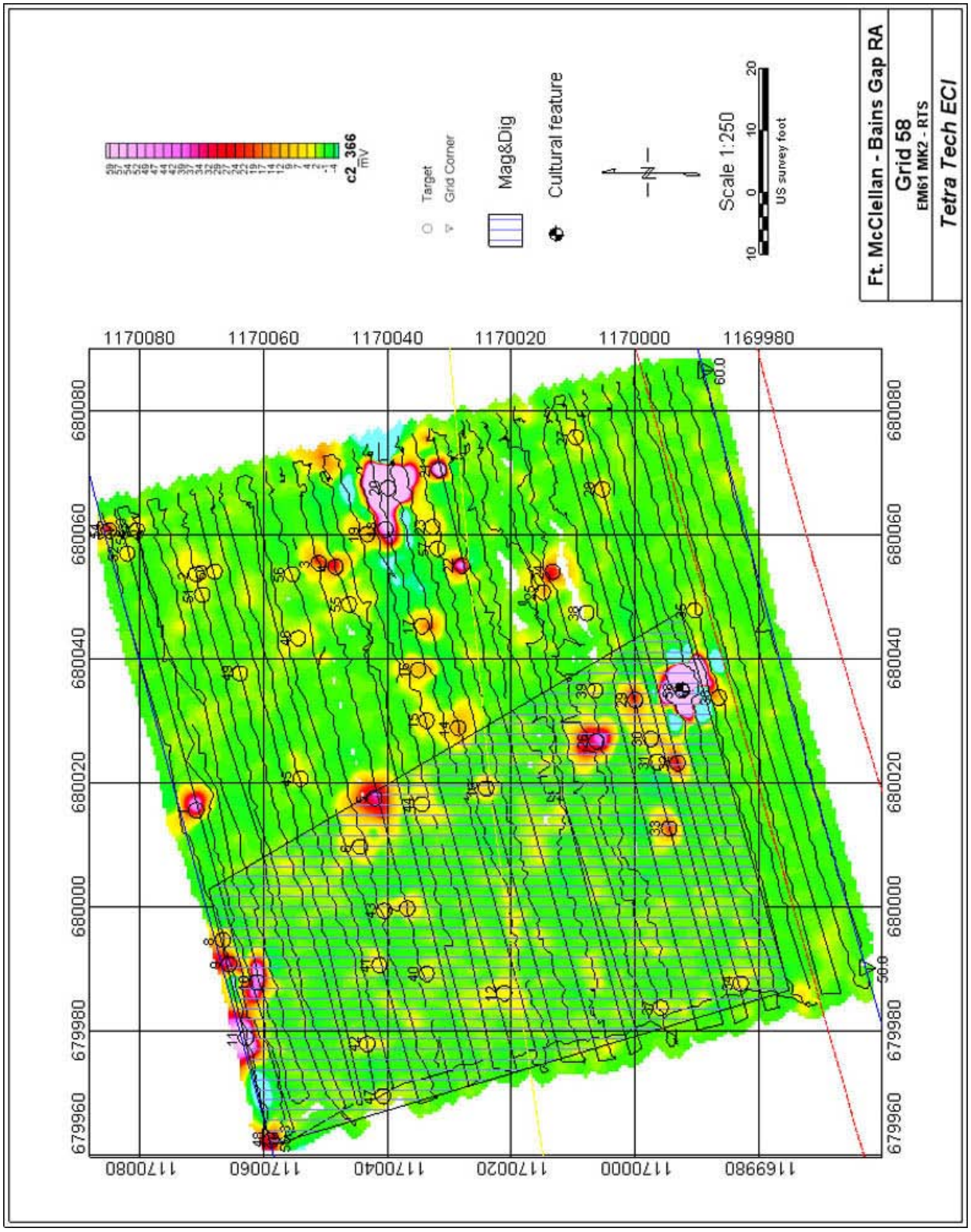
c2_366
mV
Target
Grid Corner
Mag&Dig
Cultural feature
N
Scale 1:250
10 0 10 20
US survey foot
Ft. McClellan - Bains Gap RA
Grid 58
EM61 MK2 - RTS
Tetra Tech EC/
1170080
1170060
1170040
1170020
1170000
1169980
680080
680060
680040
680020
680000
679980
679960

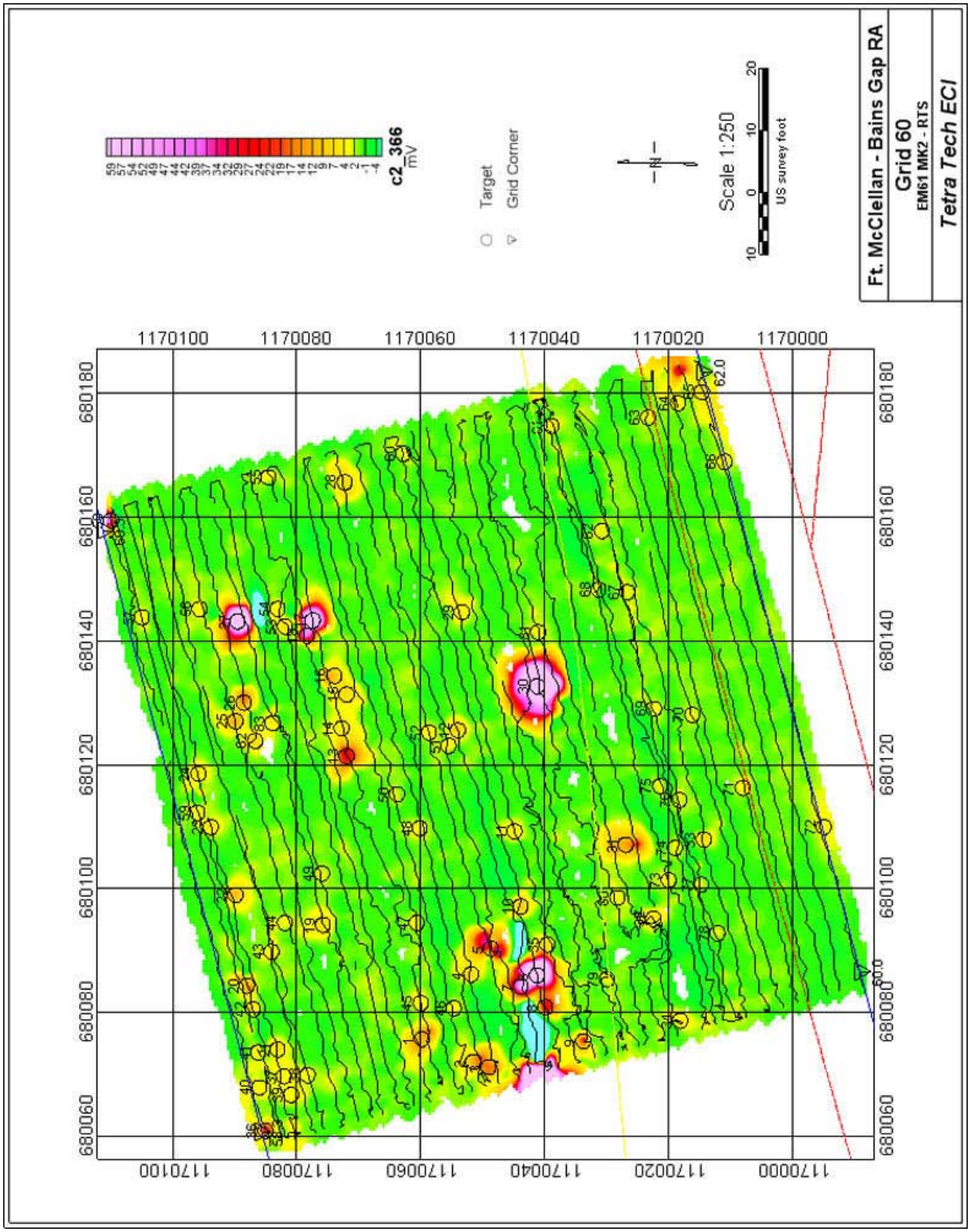
c2_366
mV
Target
Grid Corner
N
Scale 1:250
US survey foot
Ft. McClellan - Bains Gap RA
Grid 60
EM61 MK2 - RTS
Tetra Tech EC/
1170100
1170080
1170060
1170040
1170020
1170000
680180
680160
680140
680120
680100
680080
680060

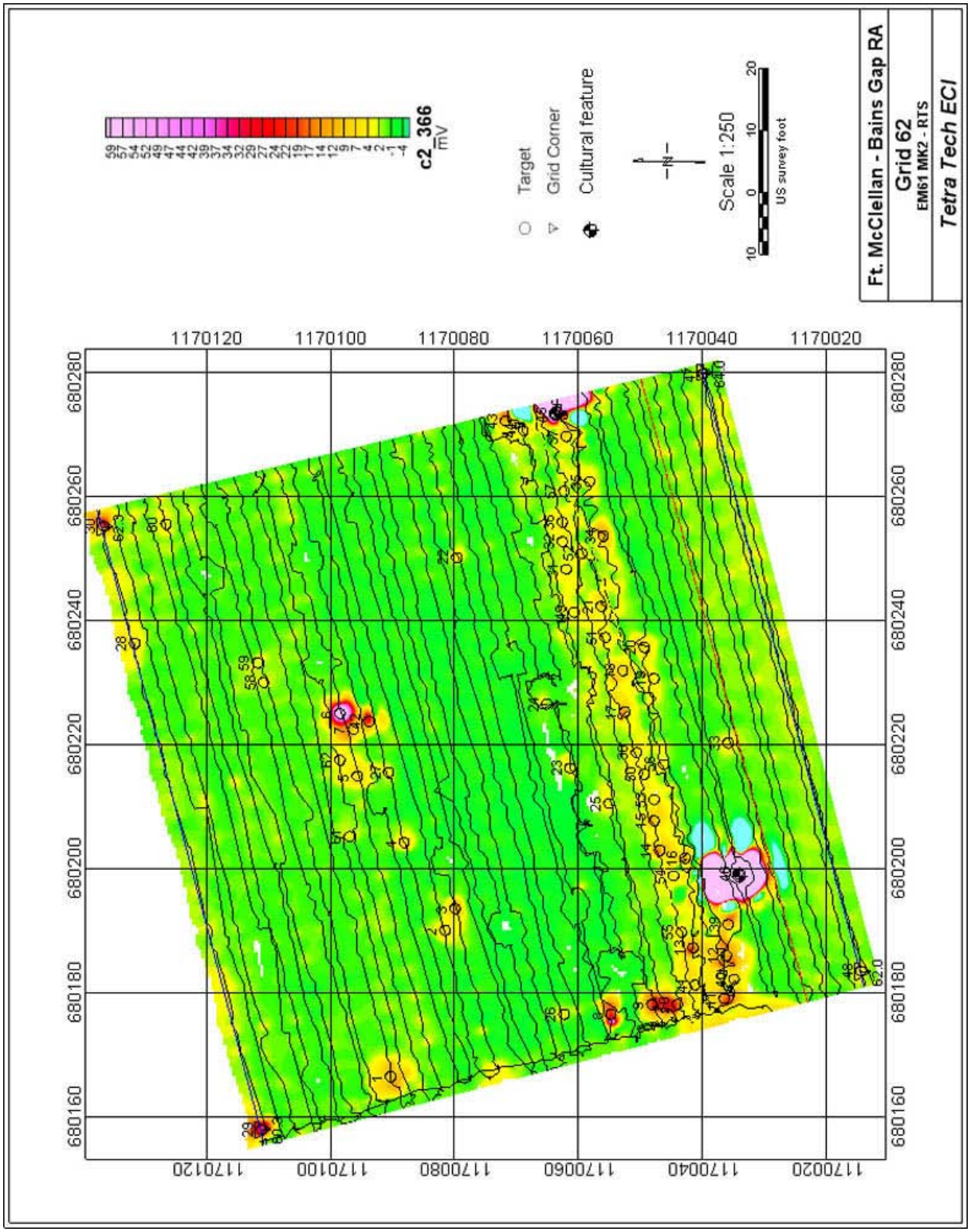
c2_366
mV
Target
Grid Corner
Cultural feature
Scale 1:250
US survey foot
Ft. McClellan - Bains Gap RA
Grid 62
EM61 MK2 - RTS
Tetra Tech EC/

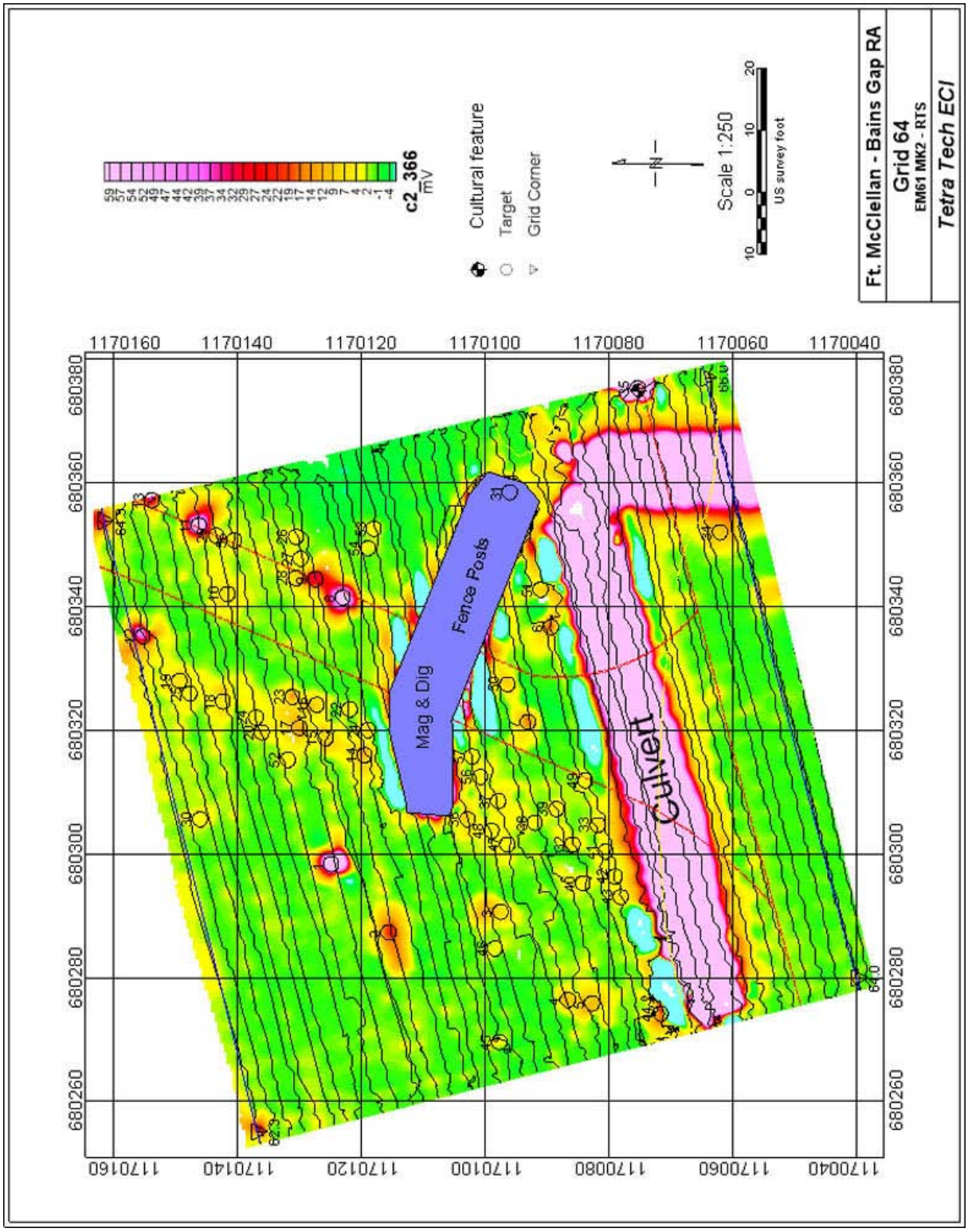
c2_366
mV
Cultural feature
Target
Grid Corner
Scale 1:250
US survey foot
Ft. McClellan - Bains Gap RA
Grid 64
EM61 MK2 - RTS
Tetra Tech EC
Mag & Dig
Fence Posts
Culvert
1170160
1170140
1170120
1170100
1170080
1170060
1170040
680380
680360
680340
680320
680300
680280
680260

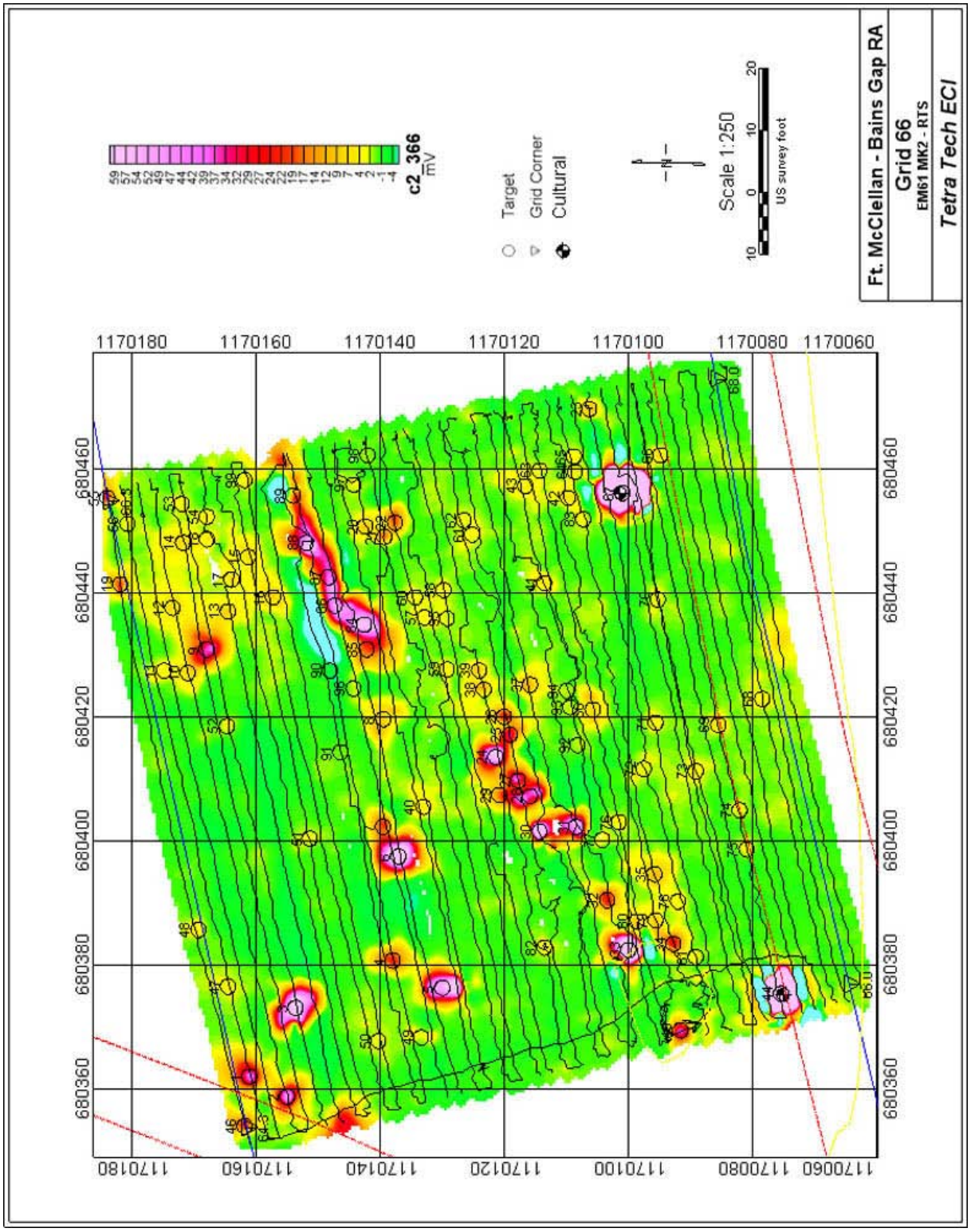
c2_366
mV
Target
Grid Corner
Cultural
Scale 1:250
US survey foot
Ft. McClellan - Bains Gap RA
Grid 66
EM61 MK2 - RTS
Tetra Tech EC/
1170180
1170160
1170140
1170120
1170100
1170080
1170060
680460
680440
680420
680400
680380
680360

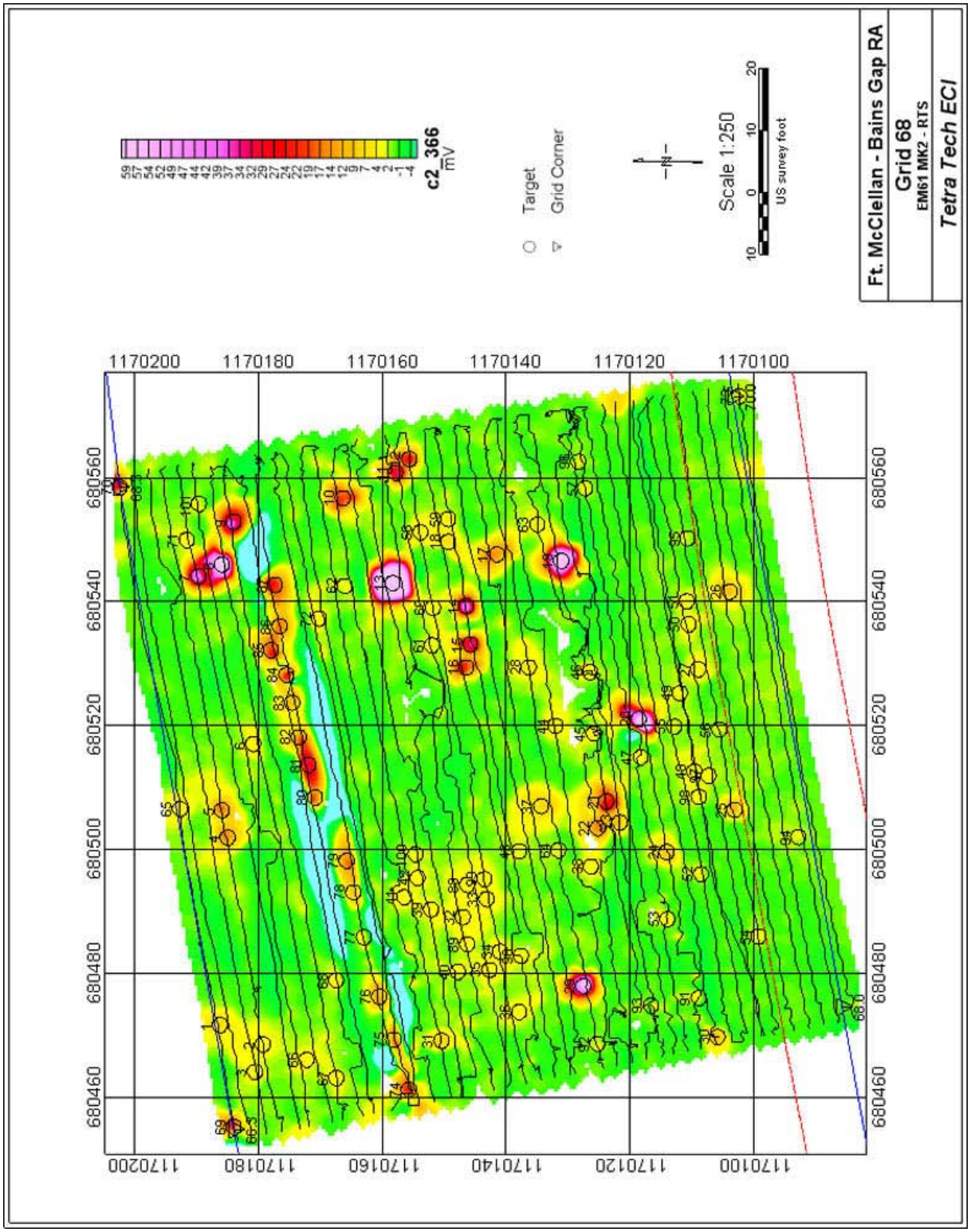
c2_366
mV
Target
Grid Corner
Scale 1:250
US survey foot
Ft. McClellan - Bains Gap RA
Grid 68
EM61 MK2 - RTS
Tetra Tech EC/
1170200
1170180
1170160
1170140
1170120
1170100
680560
680540
680520
680500
680480
680460

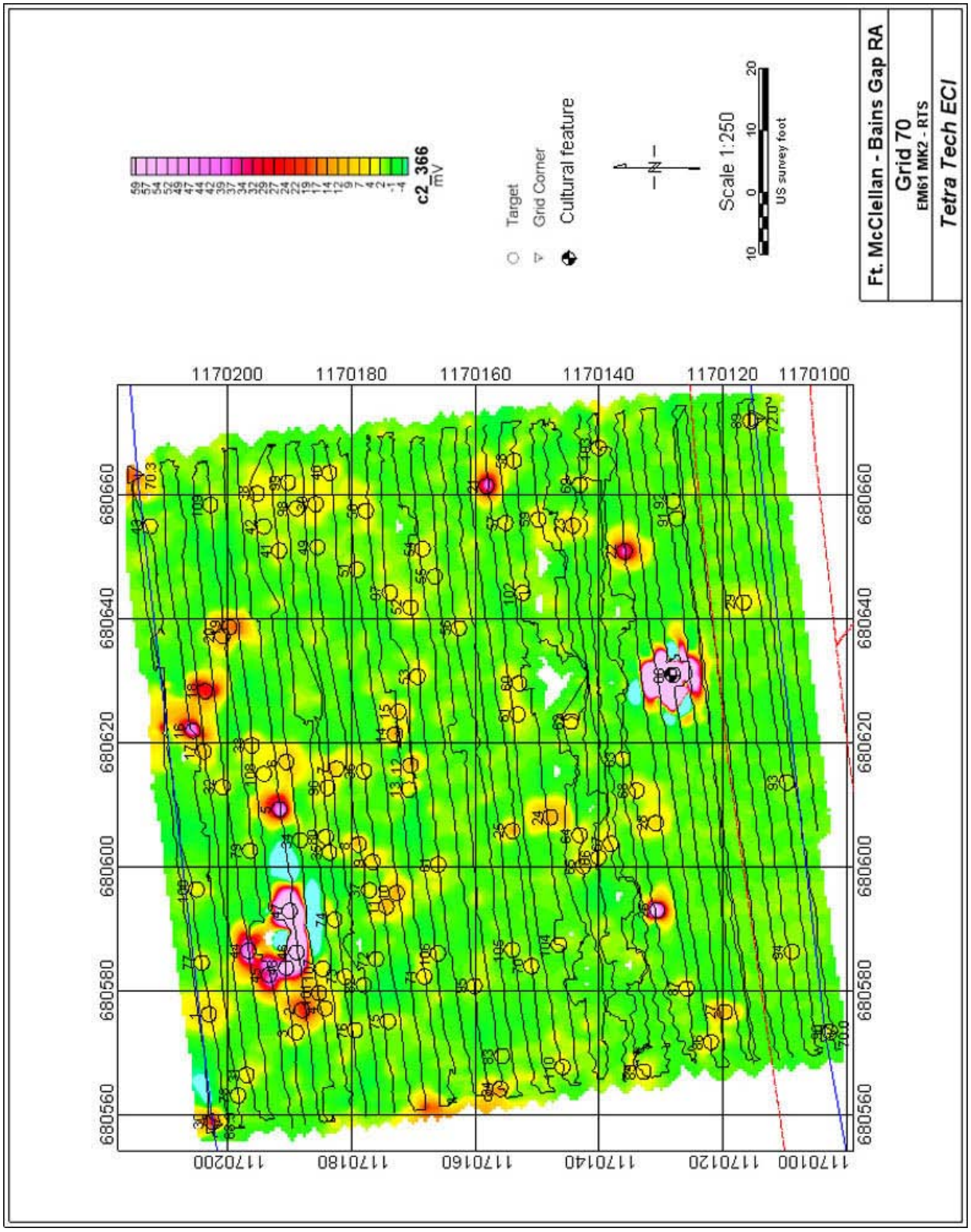
c2_366
mV
Target
Grid Corner
Cultural feature
N
Scale 1:250
US survey foot
Ft. McClellan - Bains Gap RA
Grid 70
EM61 MK2 - RTS
Tetra Tech EC/
1170200
1170180
1170160
1170140
1170120
1170100
680660
680640
680620
680600
680580
680560

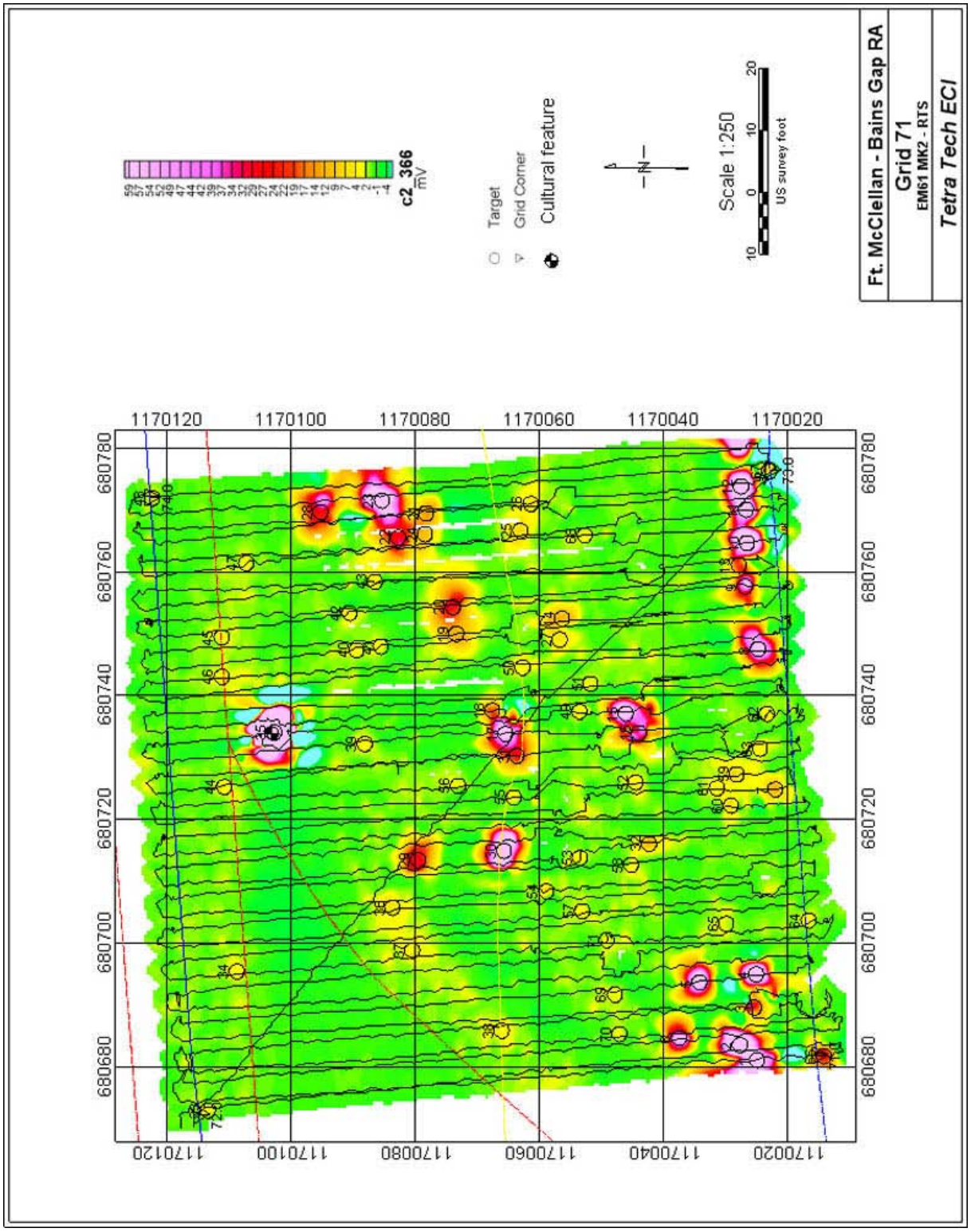
c2_366
mV
Target
Grid Corner
Cultural feature
N
Scale 1:250
US survey foot
Ft. McClellan - Bains Gap RA
Grid 71
EM61 MK2 - RTS
Tetra Tech ECI
1170120
1170100
1170080
1170060
1170040
1170020
680780
680760
680740
680720
680700
680680

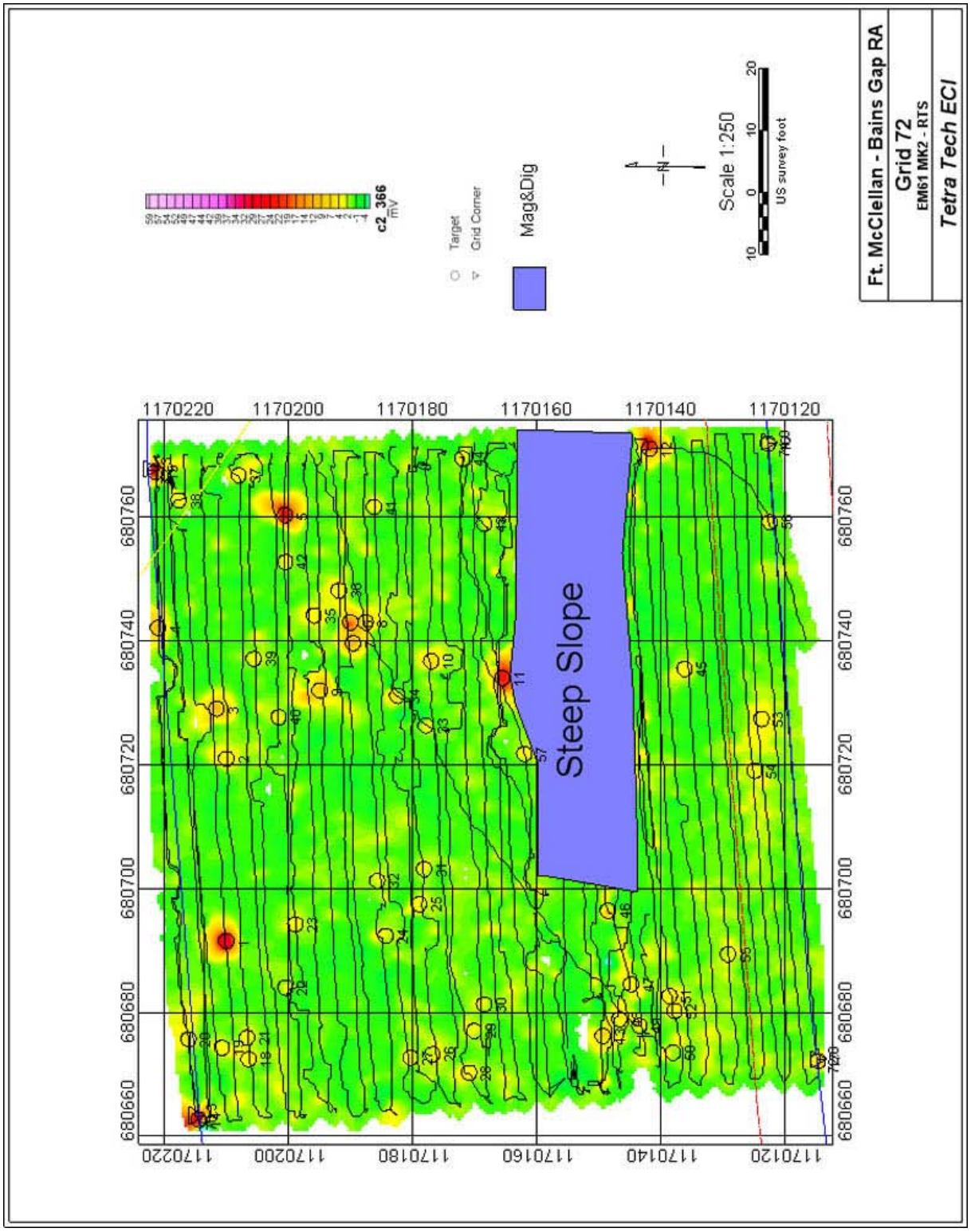
c2_366
mV
Target
Grid Corner
Mag&Dig
N
Scale 1:250
10 0 10 20
US survey foot
Ft. McClellan - Bains Gap RA
Grid 72
EM61 MK2 - RTS
Tetra Tech ECI
Steep Slope
1170220
1170200
1170180
1170160
1170140
1170120
680660
680680
680700
680720
680740
680760

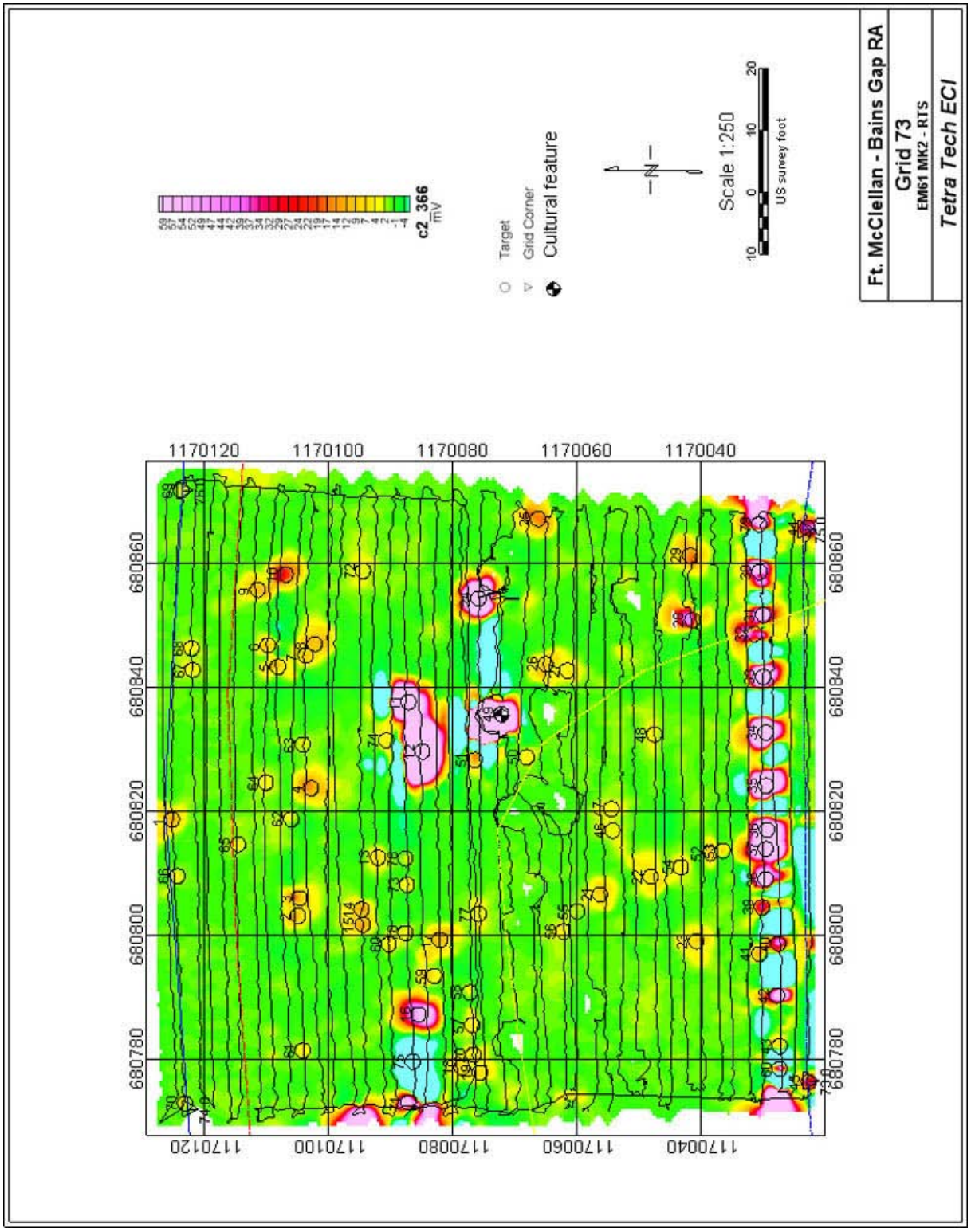
c2 366
mV
Target
Grid Corner
Cultural feature
N
Scale 1:250
10 0 10 20
US survey foot
Ft. McClellan - Bains Gap RA
Grid 73
EM61 MK2 - RTS
Tetra Tech ECI
1170120
1170100
1170080
1170060
1170040
680860
680840
680820
680800
680780

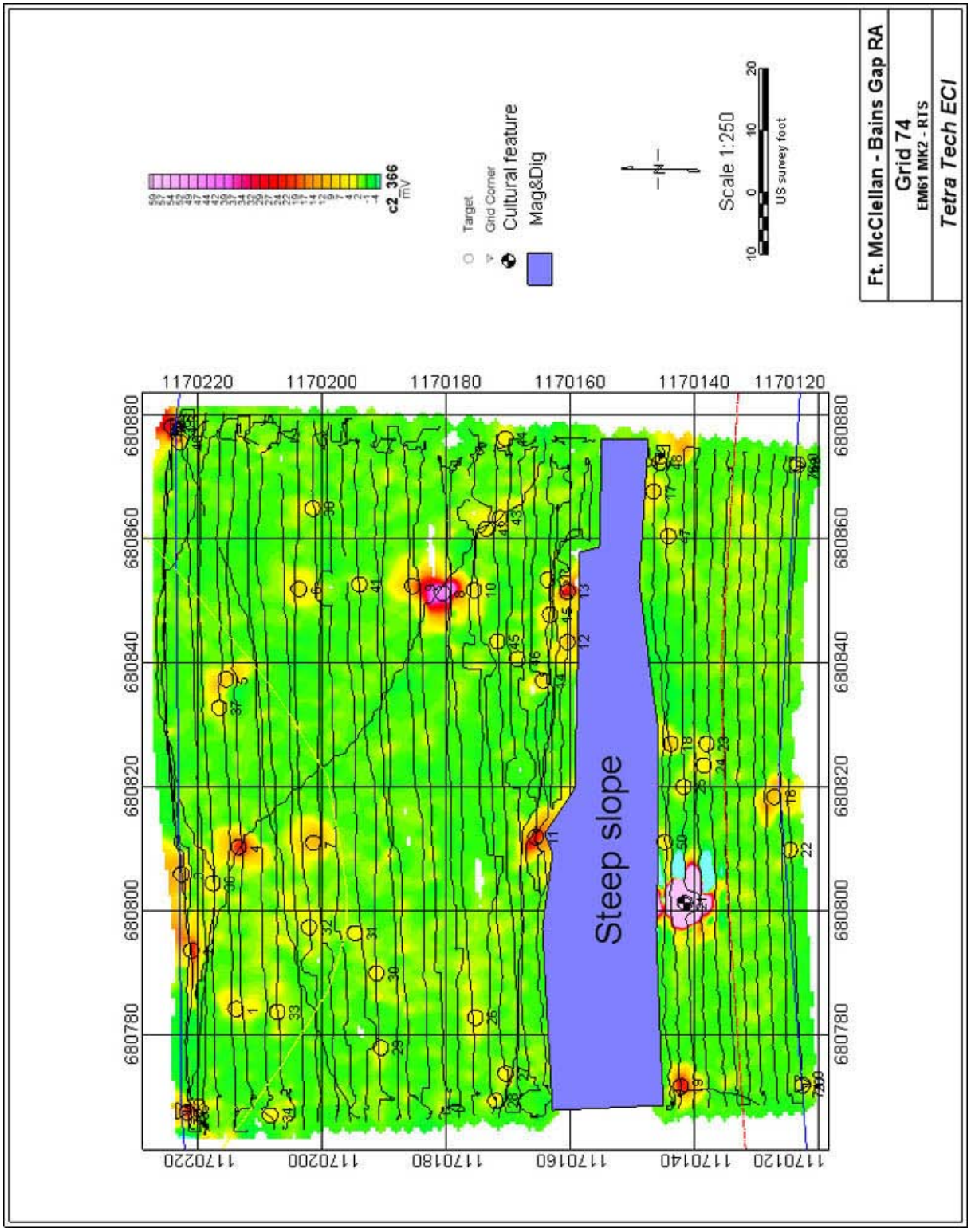
c2_366
mV
Target
Grid Corner
Cultural feature
Mag&Dig
N
Scale 1:250
10 0 10 20
US survey foot
Ft. McClellan - Bains Gap RA
Grid 74
EM61 MK2 - RTS
Tetra Tech ECI
Steep slope
1170220
1170200
1170180
1170160
1170140
1170120
680780
680800
680820
680840
680860
680880

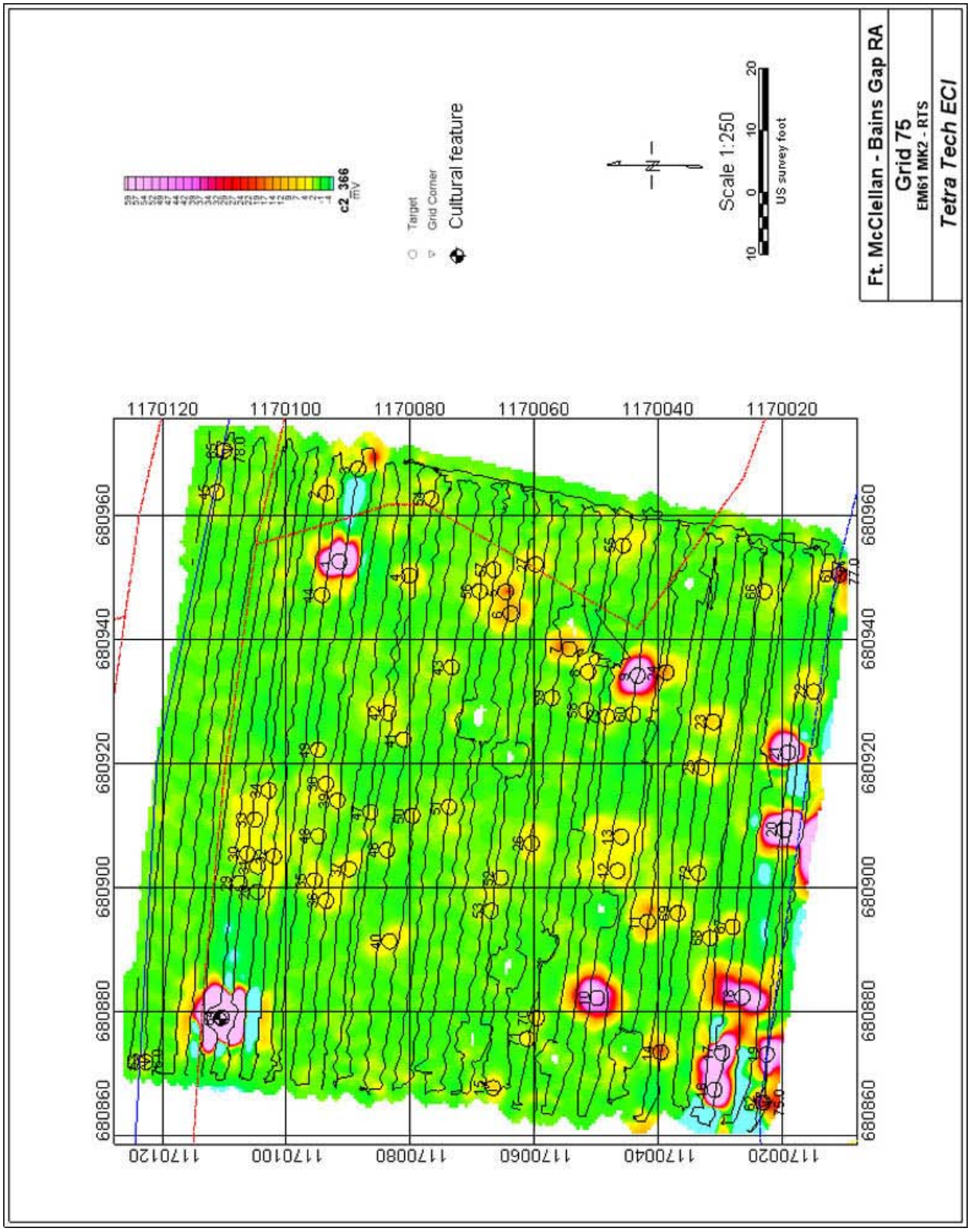
c2 366
mV
Target
Grid Corner
Cultural feature
N
Scale 1:250
10 0 10 20
US survey foot
Ft. McClellan - Bains Gap RA
Grid 75
EM61 MK2 - RTS
Tetra Tech ECI
1170120
1170100
1170080
1170060
1170040
1170020
680960
680940
680920
680900
680880
680860

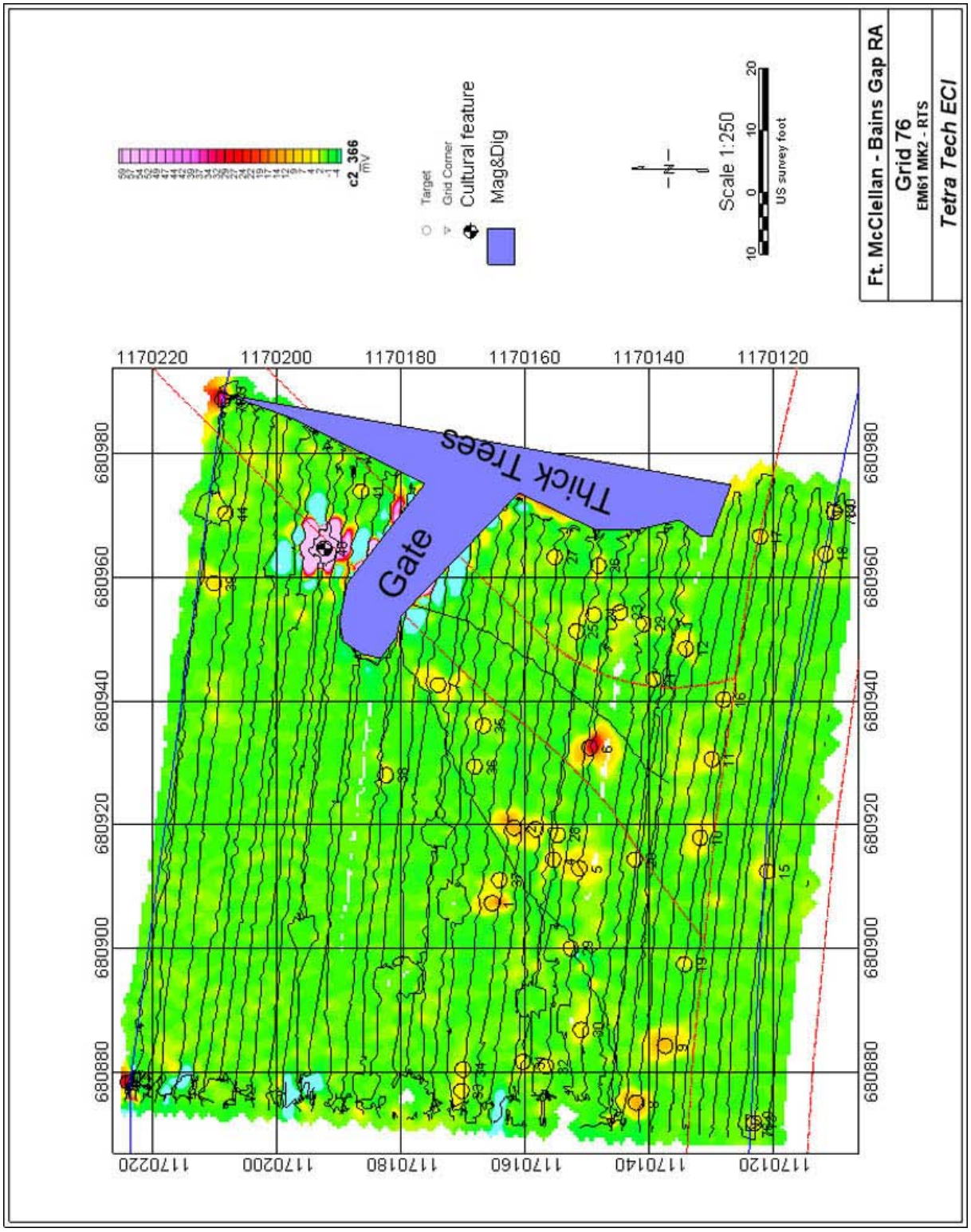
c2_366
mV
Target
Grid Corner
Cultural feature
Mag&Dig
N
Scale 1:250
10 0 10 20
US survey foot
Ft. McClellan - Bains Gap RA
Grid 76
EM61 MK2 - RTS
Tetra Tech ECI
Gate
Thick Trees
1170220
1170200
1170180
1170160
1170140
1170120
680980
680960
680940
680920
680900
680880

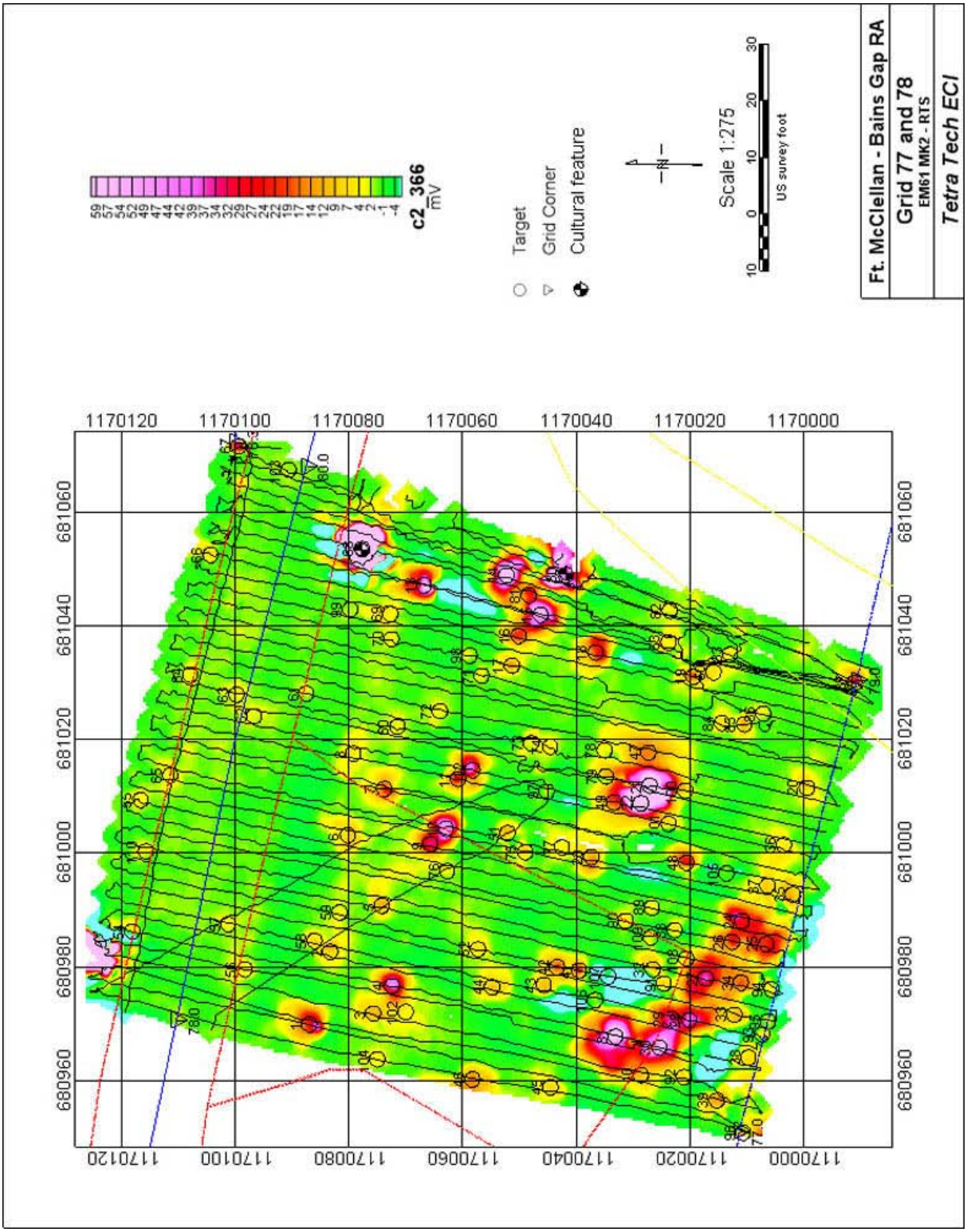
c2_366
mV
Target
Grid Corner
Cultural feature
Scale 1:275
US survey foot
Ft. McClellan - Bains Gap RA
Grid 77 and 78
EM61 MK2 - RTS
Tetra Tech ECI

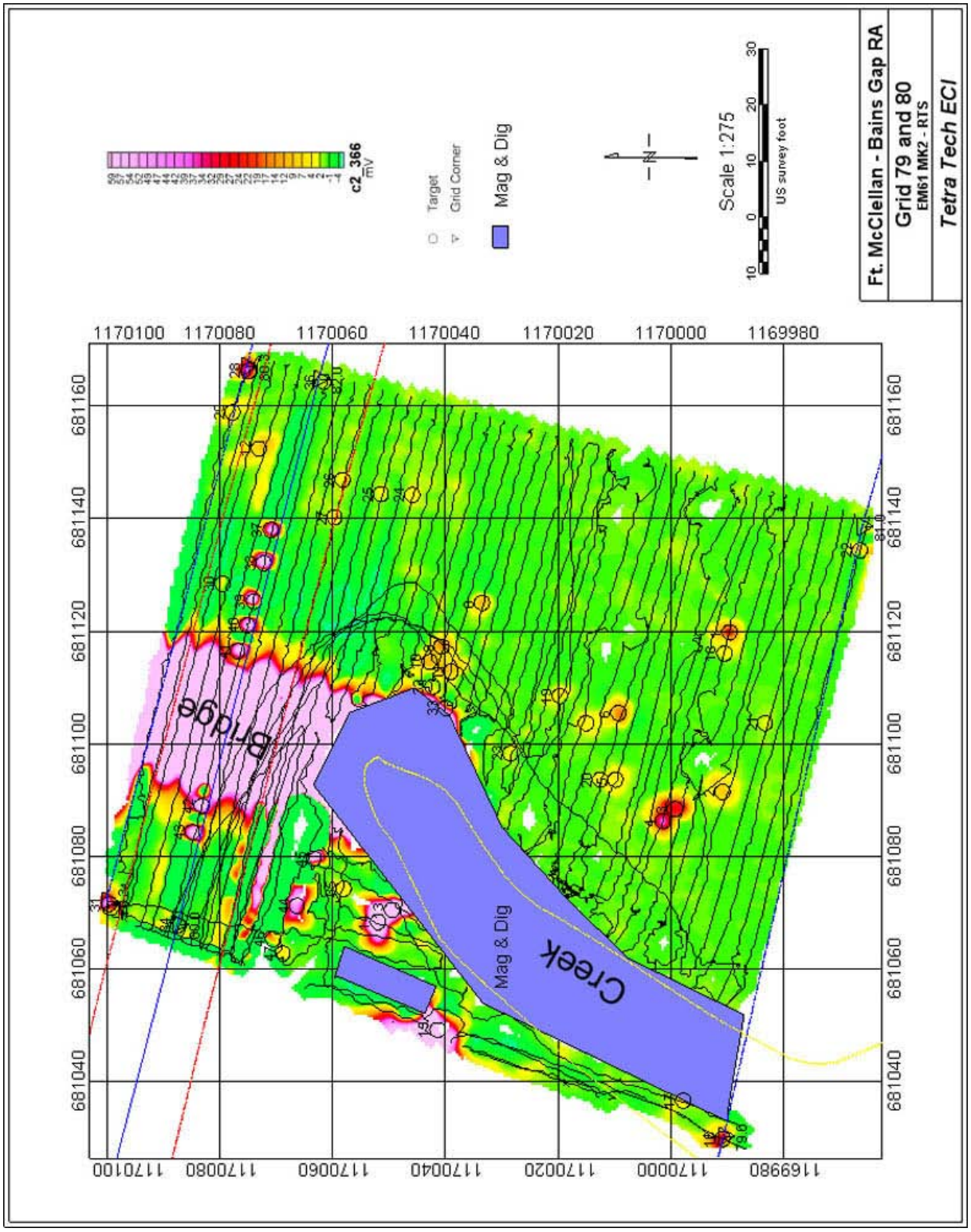
Ft. McClellan - Bains Gap RA
Grid 79 and 80
EM61 MK2 - RTS
Tetra Tech ECI
Scale 1:275
US survey foot
Target
Grid Corner
Mag & Dig
c2_366
mV
Bridge
Creek
Mag & Dig
1170100
1170080
1170060
1170040
1170020
1170000
1169980
681160
681140
681120
681100
681080
681060
681040

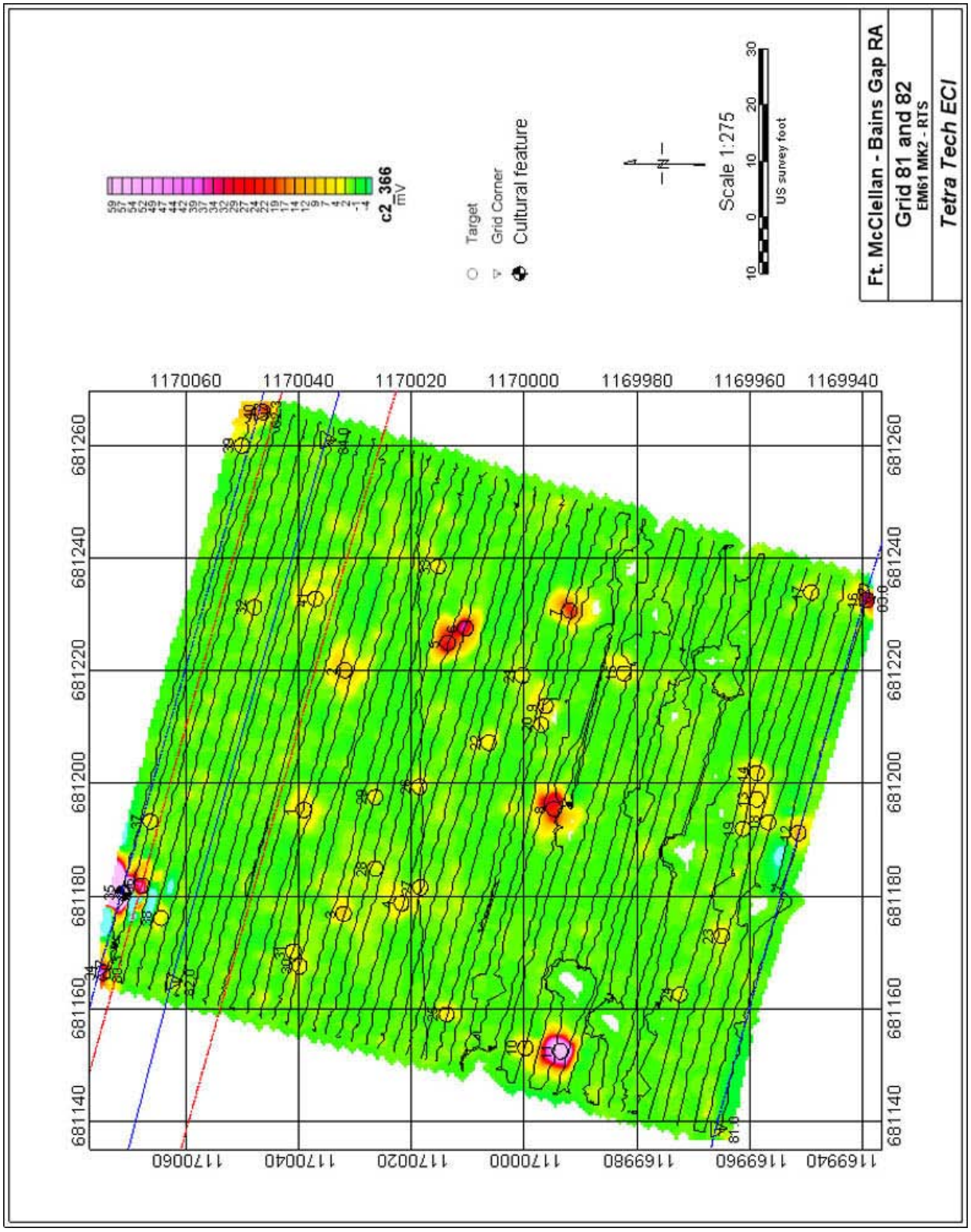
c2_366
mV
Target
Grid Corner
Cultural feature
N
Scale 1:275
US survey foot
Ft. McClellan - Bains Gap RA
Grid 81 and 82
EM61 MK2 - RTS
Tetra Tech ECI

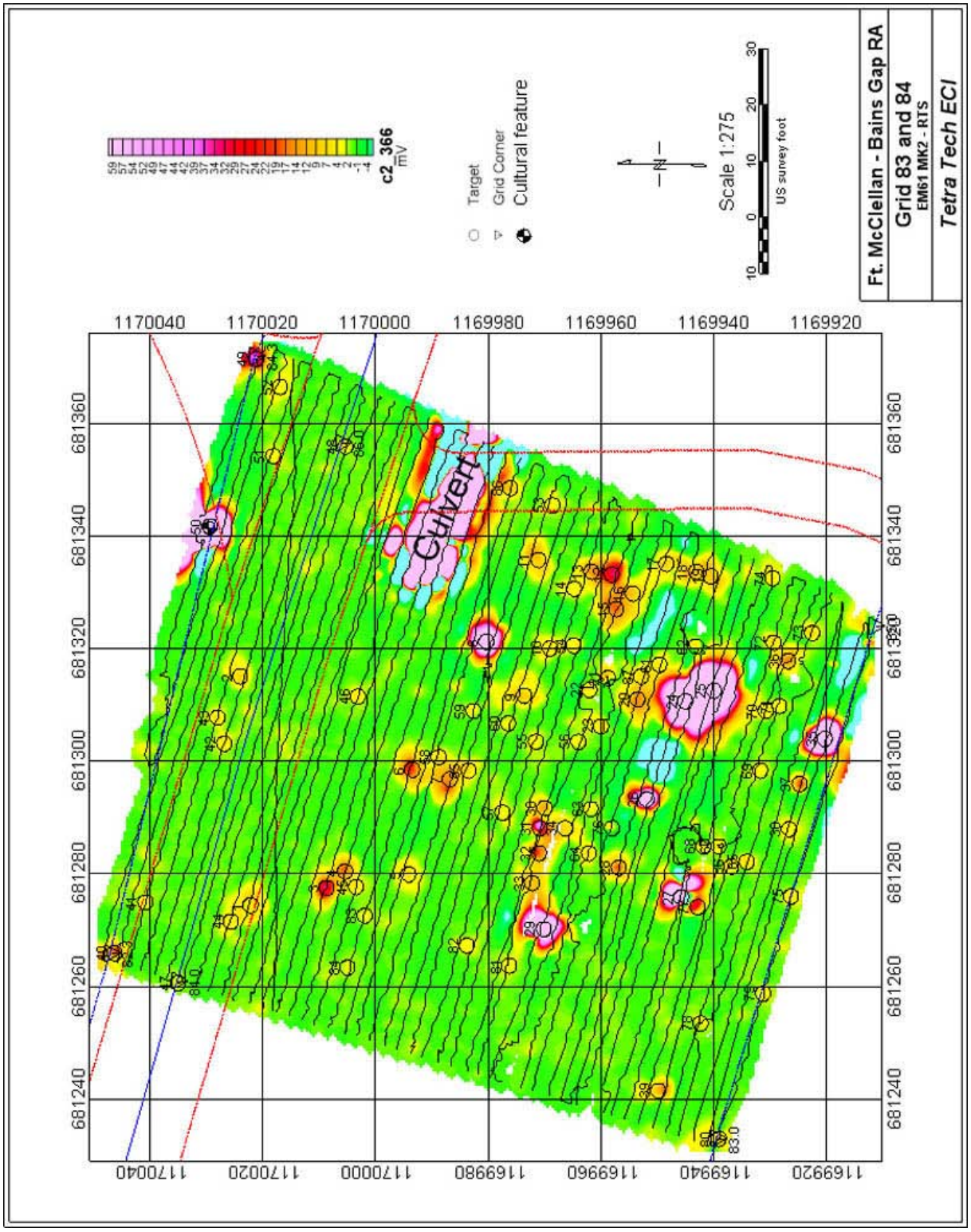
Ft. McClellan - Bains Gap RA
Grid 83 and 84
EM61 MK2 - RTS
Tetra Tech ECI
Scale 1:275
US survey foot
Target
Grid Corner
Cultural feature
c2_366
mV
Culvert
1170040
1170020
1170000
1169980
1169960
1169940
1169920
681240
681260
681280
681300
681320
681340
681360

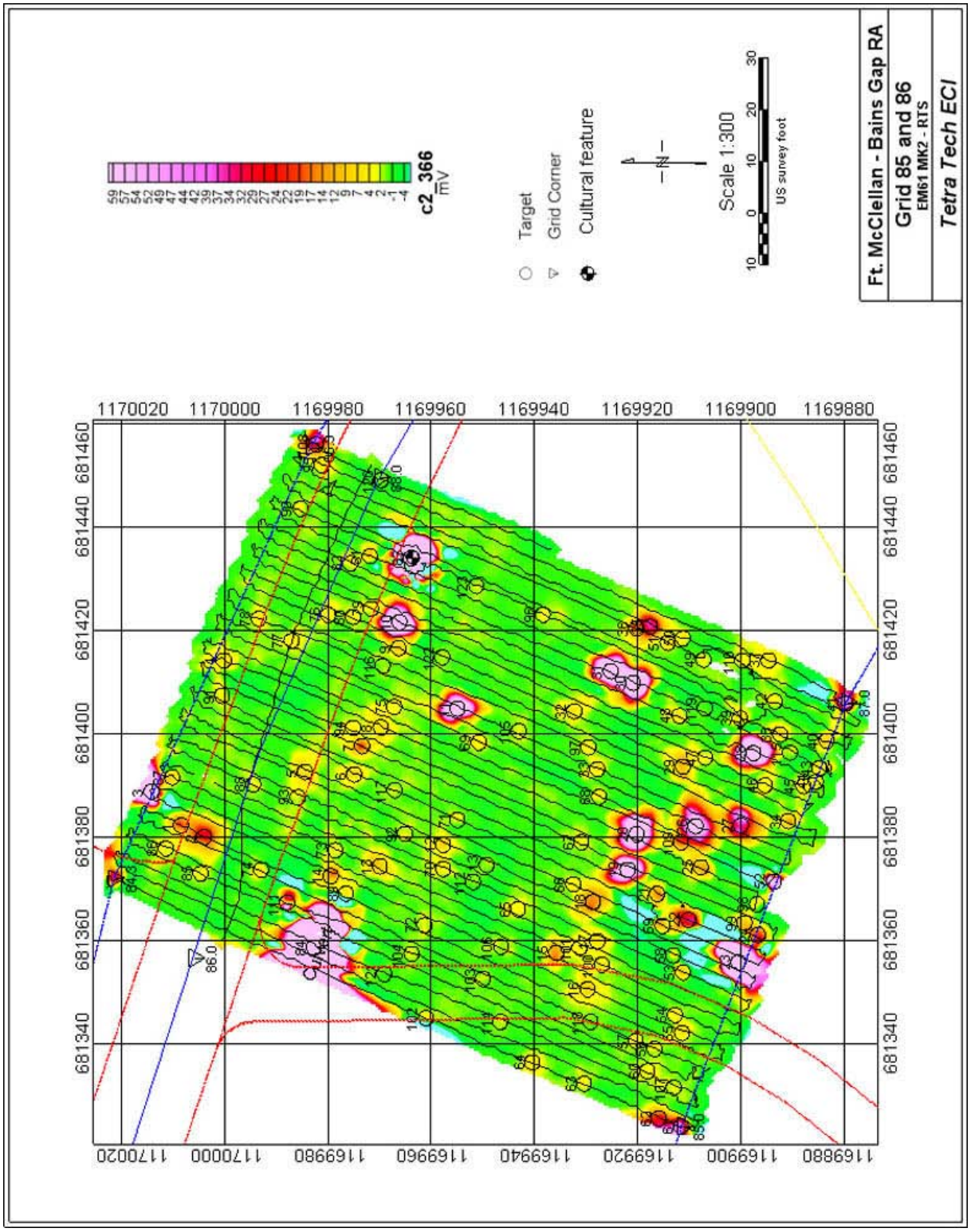
c2_366
mV
Target
Grid Corner
Cultural feature
Scale 1:300
US survey foot
Ft. McClellan - Bains Gap RA
Grid 85 and 86
EM61 MK2 - RTS
Tetra Tech ECI

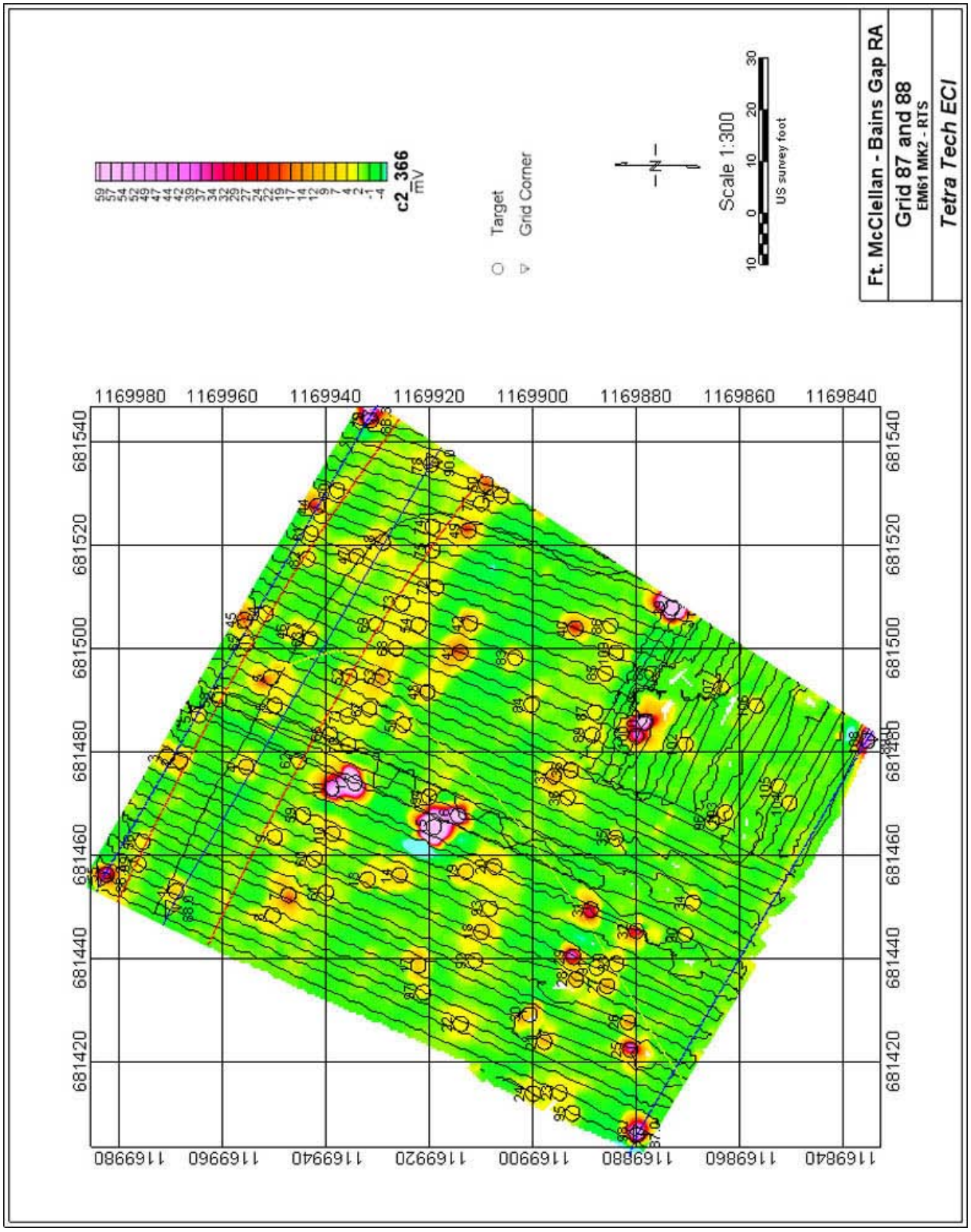
c2_366
mV
Target
Grid Corner
Scale 1:300
US survey foot
Ft. McClellan - Bains Gap RA
Grid 87 and 88
EM61 MK2 - RTS
Tetra Tech EC/
1169980
1169960
1169940
1169920
1169900
1169880
1169860
1169840
681540
681520
681500
681480
681460
681440
681420

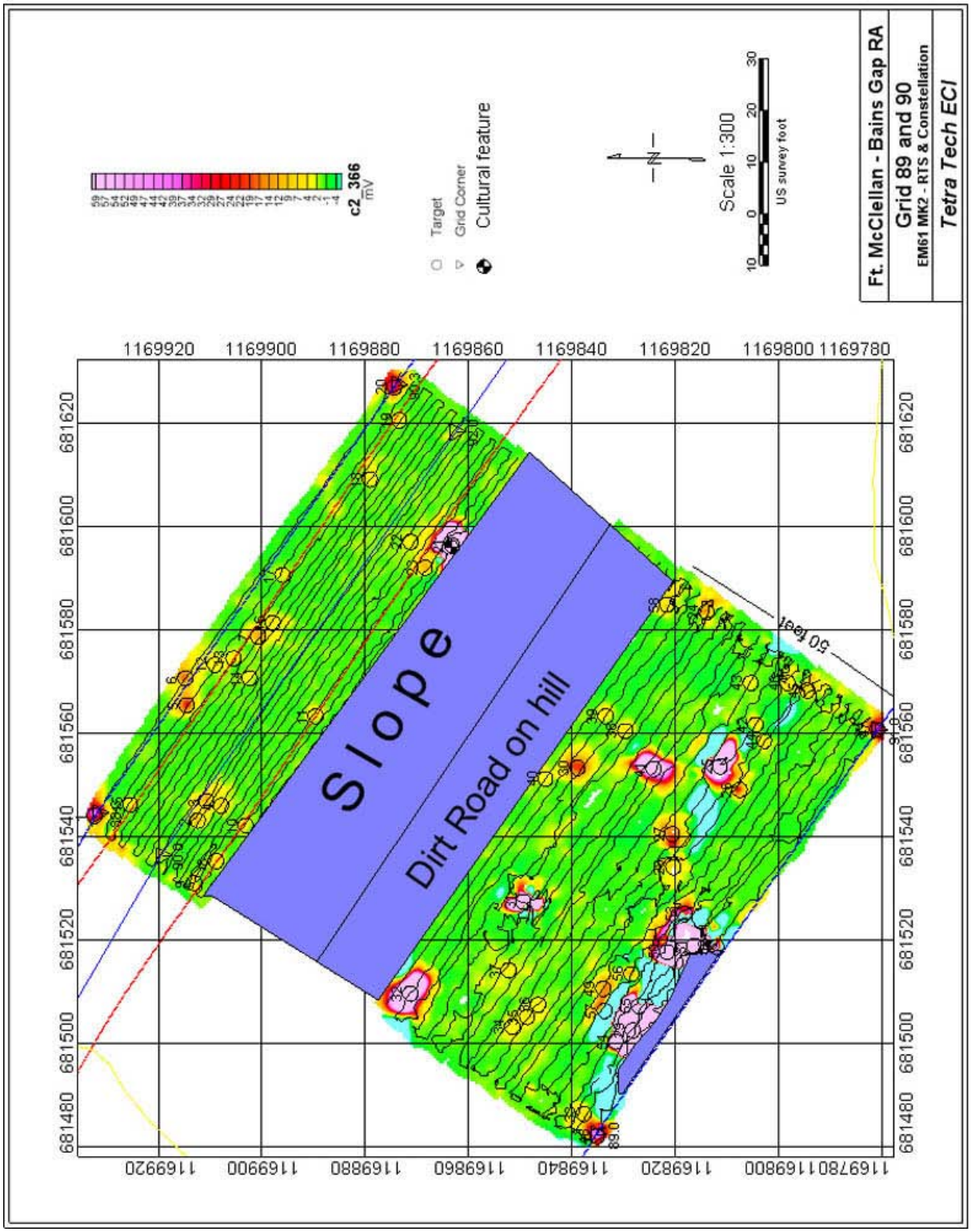
Ft. McClellan - Bains Gap RA
Grid 89 and 90
EM61 MK2 - RTS & Constellation
Tetra Tech ECI
c2_366
mV
Target
Grid Corner
Cultural feature
N
Scale 1:300
US survey foot
Slope
Dirt Road on hill
50 feet
1169920
1169900
1169880
1169860
1169840
1169820
1169800
1169780
681480
681500
681520
681540
681560
681580
681600
681620

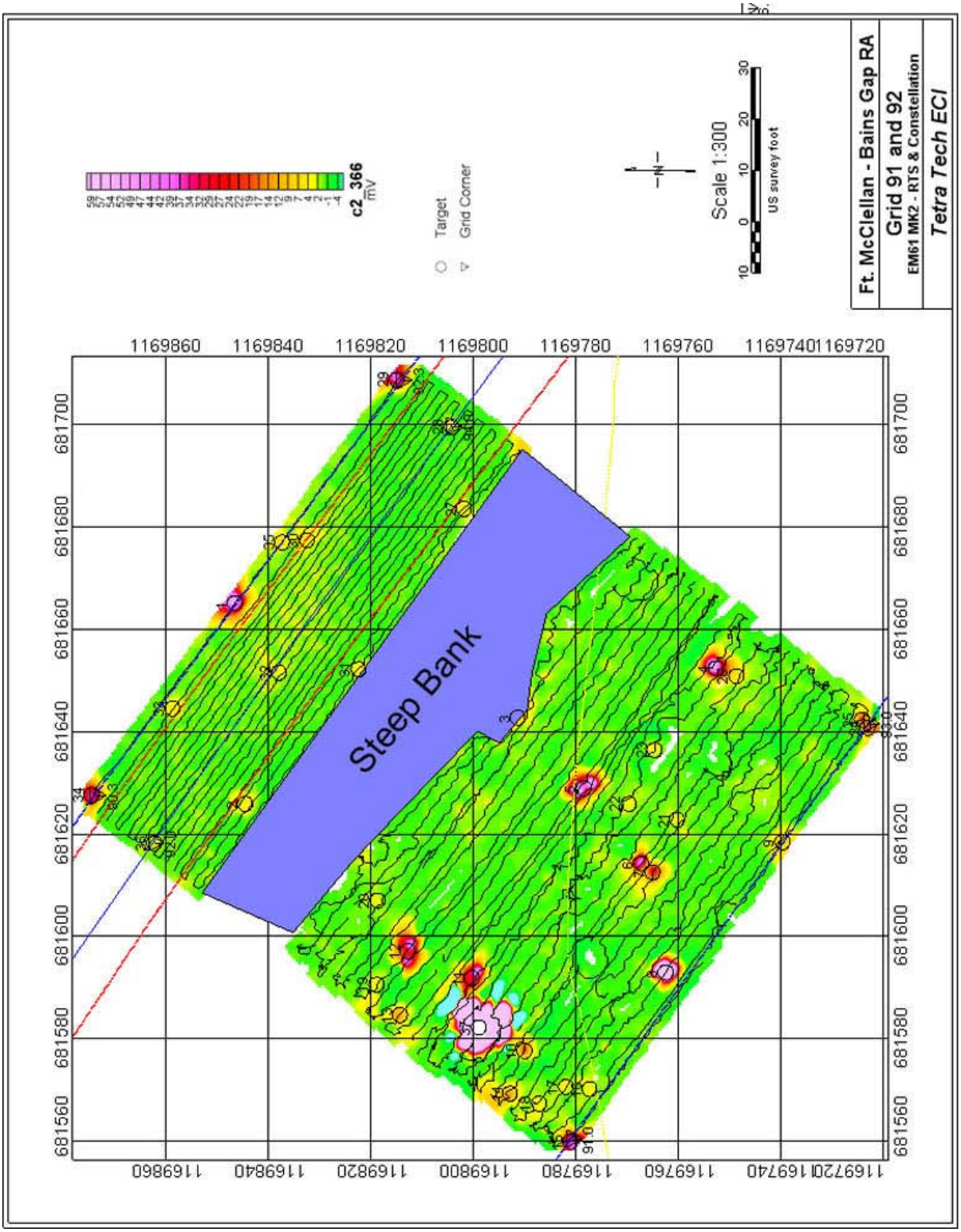
Ft. McClellan - Bains Gap RA
Grid 91 and 92
EM61 MK2 - RTS & Constellation
Tetra Tech EC/
c2_366
mV
Target
Grid Corner
Scale 1:300
US survey foot
Steep Bank
1169860
1169840
1169820
1169800
1169780
1169760
1169740
1169720
681560
681580
681600
681620
681640
681660
681680
681700

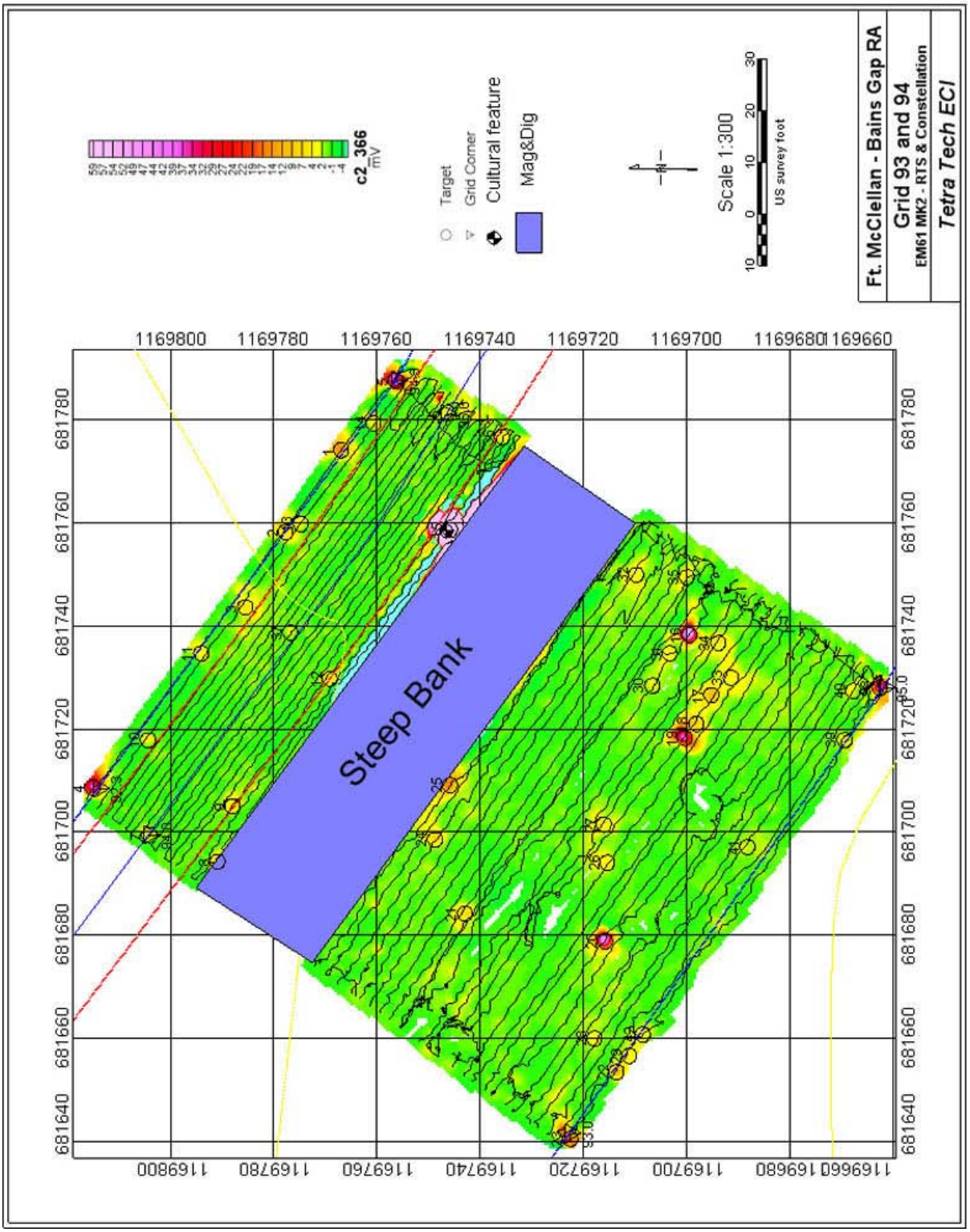
c2_366
mV
Target
Grid Corner
Cultural feature
Mag&Dig
Scale 1:300
US survey foot
Ft. McClellan - Bains Gap RA
Grid 93 and 94
EM61 MK2 - RTS & Constellation
Tetra Tech EC/
Steep Bank
1169800
1169780
1169760
1169740
1169720
1169700
1169680
1169660
681640
681660
681680
681700
681720
681740
681760
681780

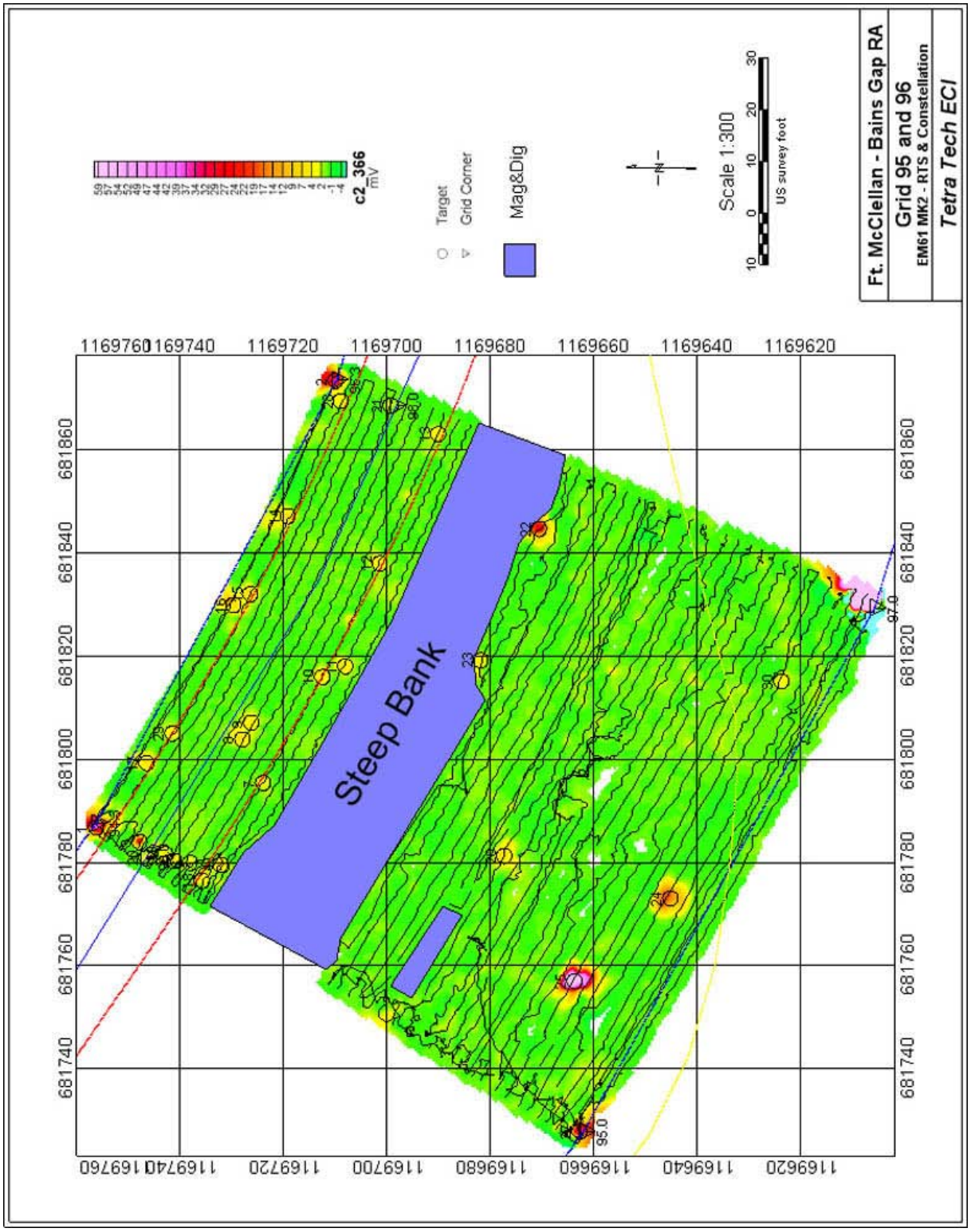
Ft. McClellan - Bains Gap RA
Grid 95 and 96
EM61 MK2 - RTS & Constellation
Tetra Tech ECI
c2_366
mV
Target
Grid Corner
Mag&Dig
Scale 1:300
US survey foot
Steep Bank
1169760
1169740
1169720
1169700
1169680
1169660
1169640
1169620
681860
681840
681820
681800
681780
681760
681740
95.0
97.0

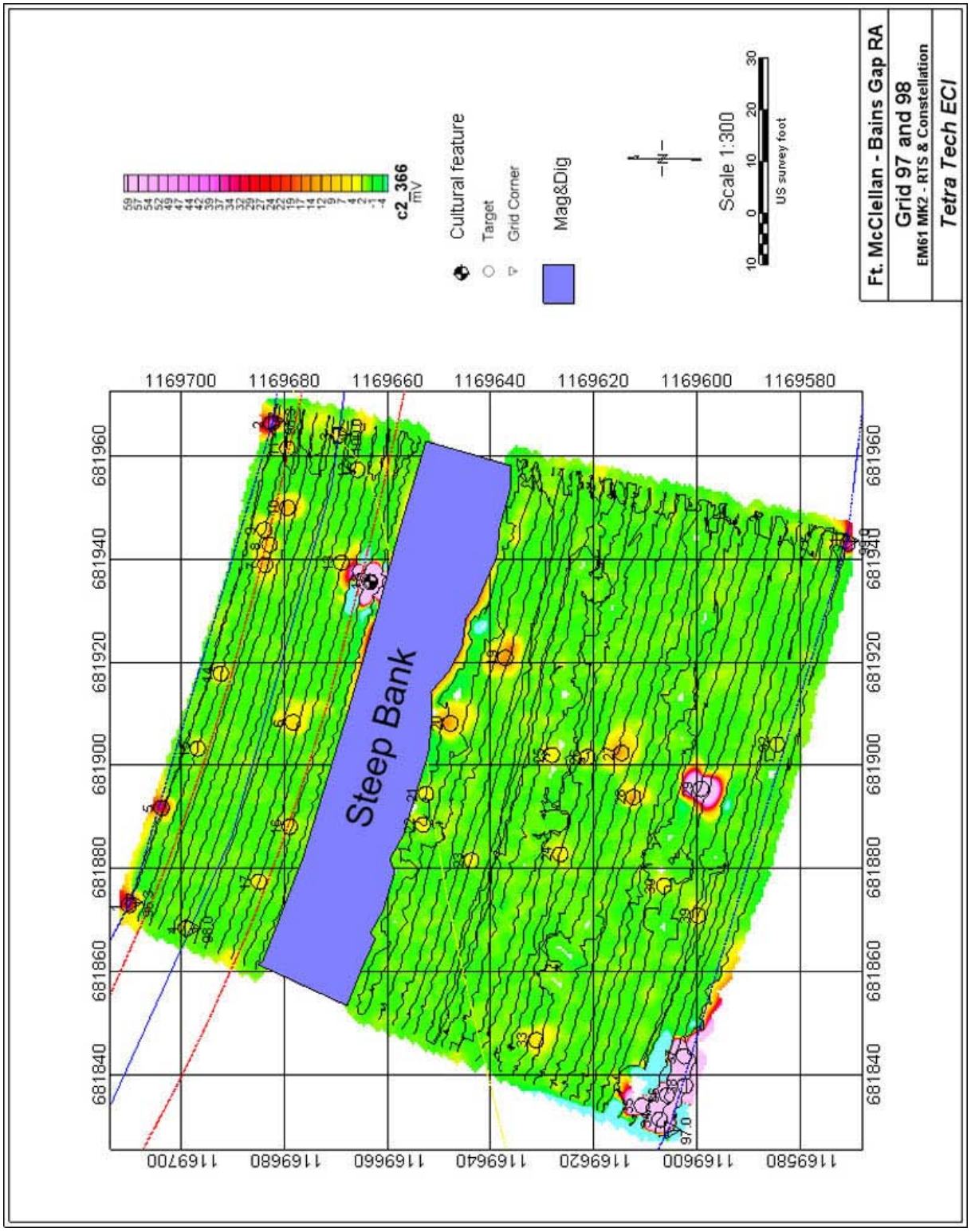
Ft. McClellan - Bains Gap RA
Grid 97 and 98
EM61 MK2 - RTS & Constellation
Tetra Tech ECI
c2_366
mV
Cultural feature
Target
Grid Corner
Mag&Dig
Scale 1:300
US survey foot
Steep Bank
1169700
1169680
1169660
1169640
1169620
1169600
1169580
681960
681940
681920
681900
681880
681860
681840

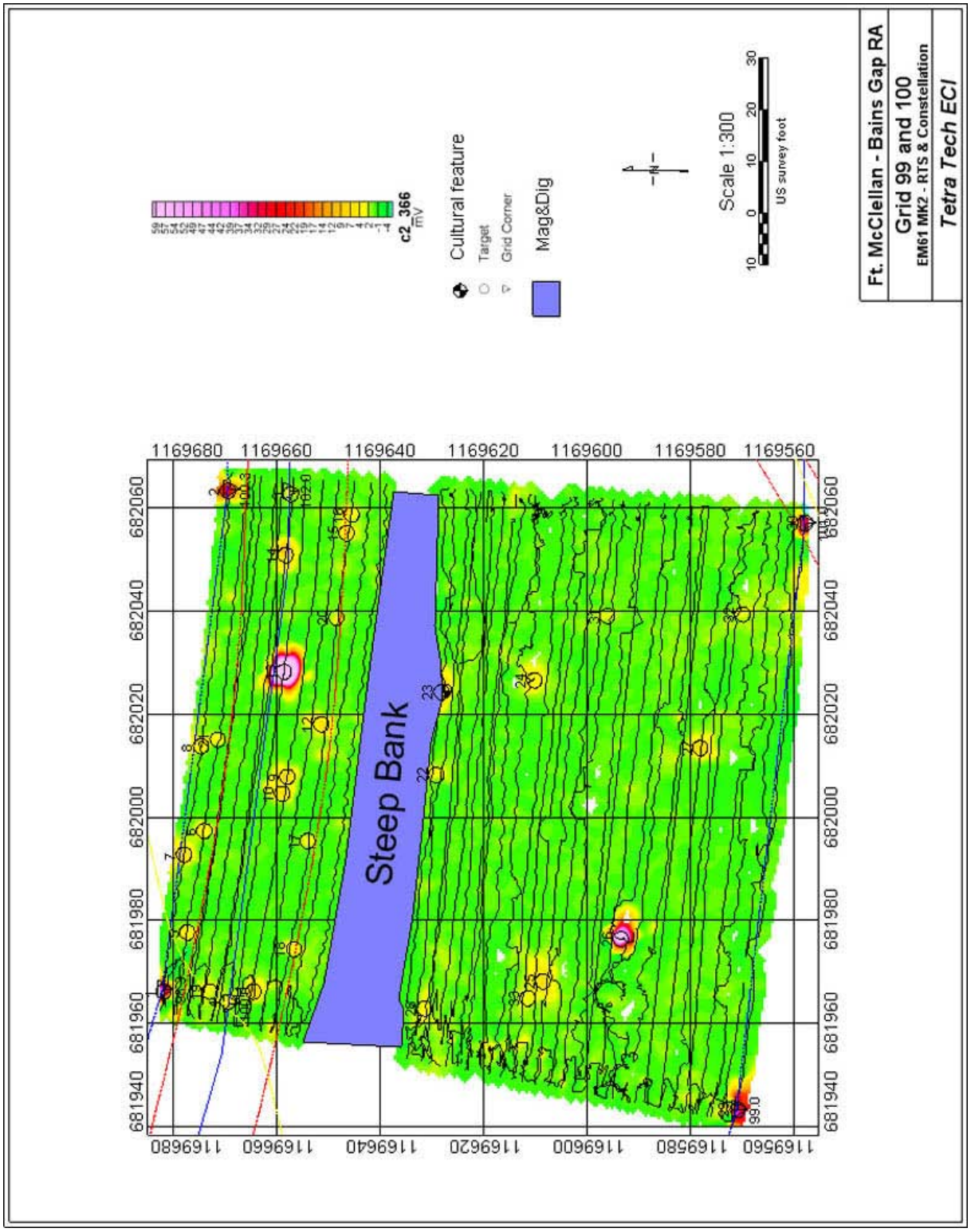
Ft. McClellan - Bains Gap RA
Grid 99 and 100
EM61 MK2 - RTS & Constellation
Tetra Tech EC/
Scale 1:300
US survey foot
Cultural feature
Target
Grid Corner
Mag&Dig
c2_366
mV
Steep Bank
1169680
1169660
1169640
1169620
1169600
1169580
1169560
682060
682040
682020
682000
681980
681960
681940

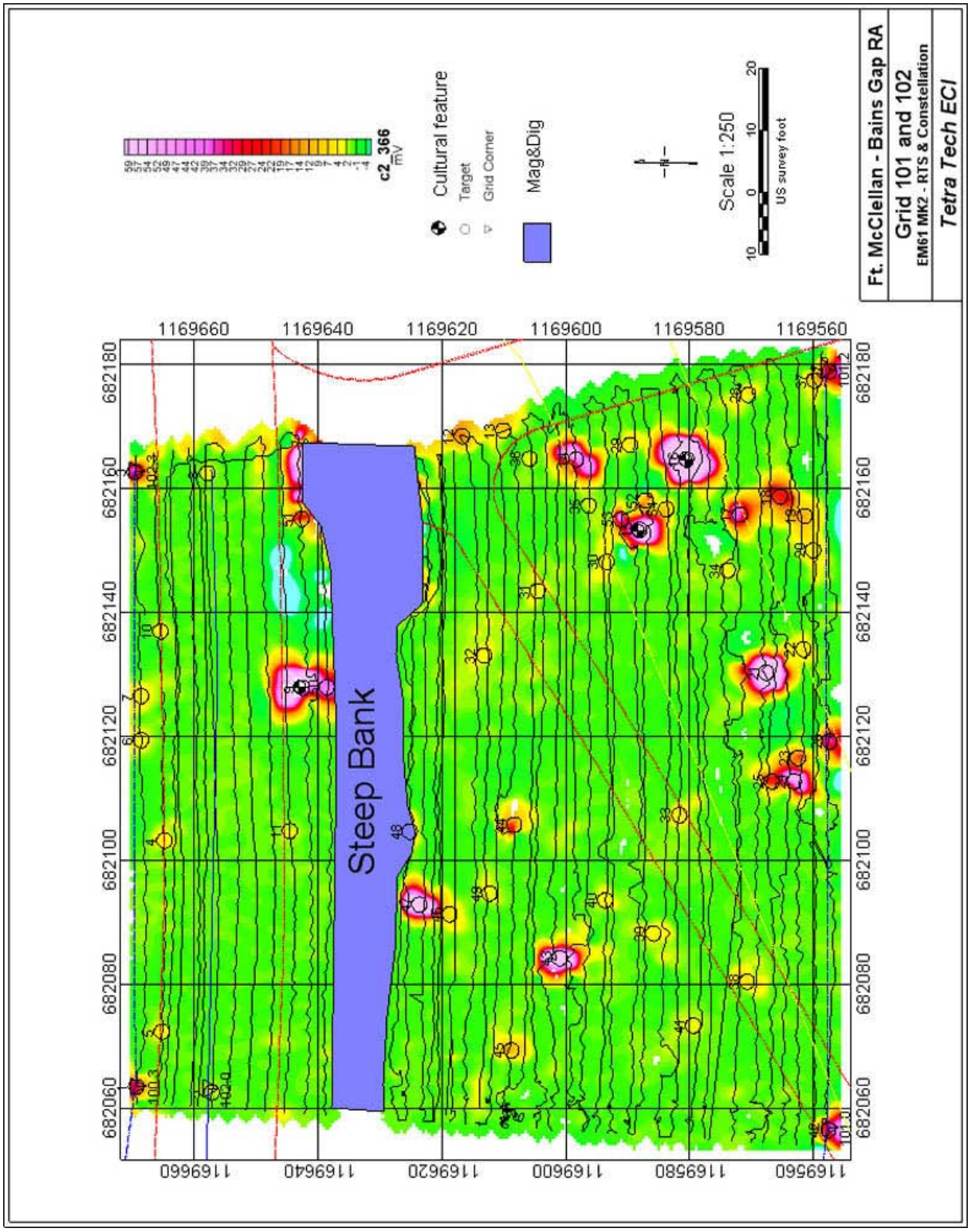
c2_366
mV
Cultural feature
Target
Grid Corner
Mag&Dig
Scale 1:250
US survey foot
Ft. McClellan - Bains Gap RA
Grid 101 and 102
EM61 MK2 - RTS & Constellation
Tetra Tech ECI
Steep Bank
1169660
1169640
1169620
1169600
1169580
1169560
682180
682160
682140
682120
682100
682080
682060

This page intentionally left blank.