E. CTT RANGE AND SITE MAPS

A CTT map was generated for the CTT inventory of Fort McClellan BRAC and non-FUDS transferred property. The CTT map shows all the range and site areas associated with the property, including CTT sites and the non-range, UXO-DMM-MC areas. An electronic version (.pdf file) of the map has been provided as an upload to ARID. The CTT map for Fort McClellan BRAC and non-FUDS transferred property is included in this section. One additional map for Fort McClellan BRAC and non-FUDS transferred property is also included.

CTT Range, UXO-DMM-MC Site Map
Fort McClellan BRAC Property, AL

URS

Figure 1

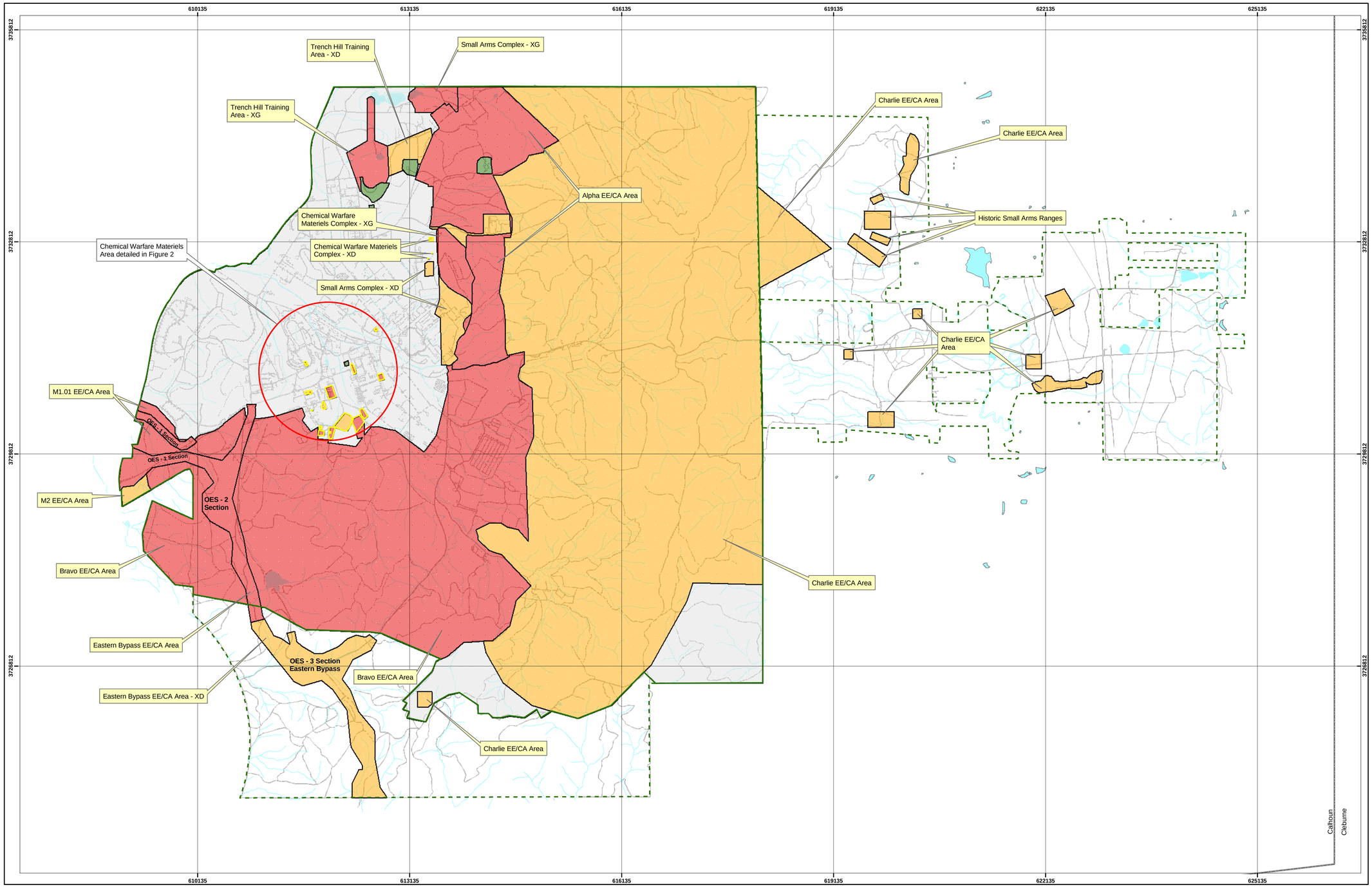

Range Area	Acres
Closed	0.0
Transferred	9,023.7
Transferring	4,969.5
A/I	40.5
Non - Range	3,879.9

N
W E
S

- Current Installation Boundary
- Pre-BRAC
- Counties
- Water
- Streams
- Roads
- Chemical Warfare Materials Complex
- Closed
- Transferred
- Transferring
- A/I
- Non-range, Non UXO-DMM-MC BRAC Area

Projection	UTM, Zone 16
Datum	NAD 83
Units	Meters
Grid	3,000 Meter

1:27,000

0 1,050 2,100 Meters

0 0.5 1 Miles

Installation Location
Alabama

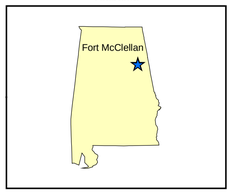

Closed, Transferred, and Transferring Ranges, UXO, DMM, or MC Sites, Fort McClellan, AL

Source: Produced for U.S. Army Environmental Center by URS Group, Inc. under contract number DACA01-95-D-0015

Date: July 2003

Edition: CTT Range Inventory Report for Fort McClellan, AL

General Note:
All polygons representing active, inactive, non-range, retained, closed, transferred and/or transferring ranges are approximated as to size and spatial position.

CTT Range Details Map
Fort McClellan, AL
Chemical Warfare Materiel Areas

Figure 2

N
W E
S

- Current Installation Boundary
- Pre-BRAC
- Chemical Warfare Materiels Complex
- Buildings
- Water
- Streams
- Contours
- Roads
- Closed
- Transferred
- Transferring
- A/I
- Non-range, Non UXO-DMM-MC BRAC Area

Projection	UTM, Zone 16
Datum	NAD 83
Units	Meters
Grid	3,000 Meter

1:7,700

0 215 430 Meters

0 0.05 0.1 Miles

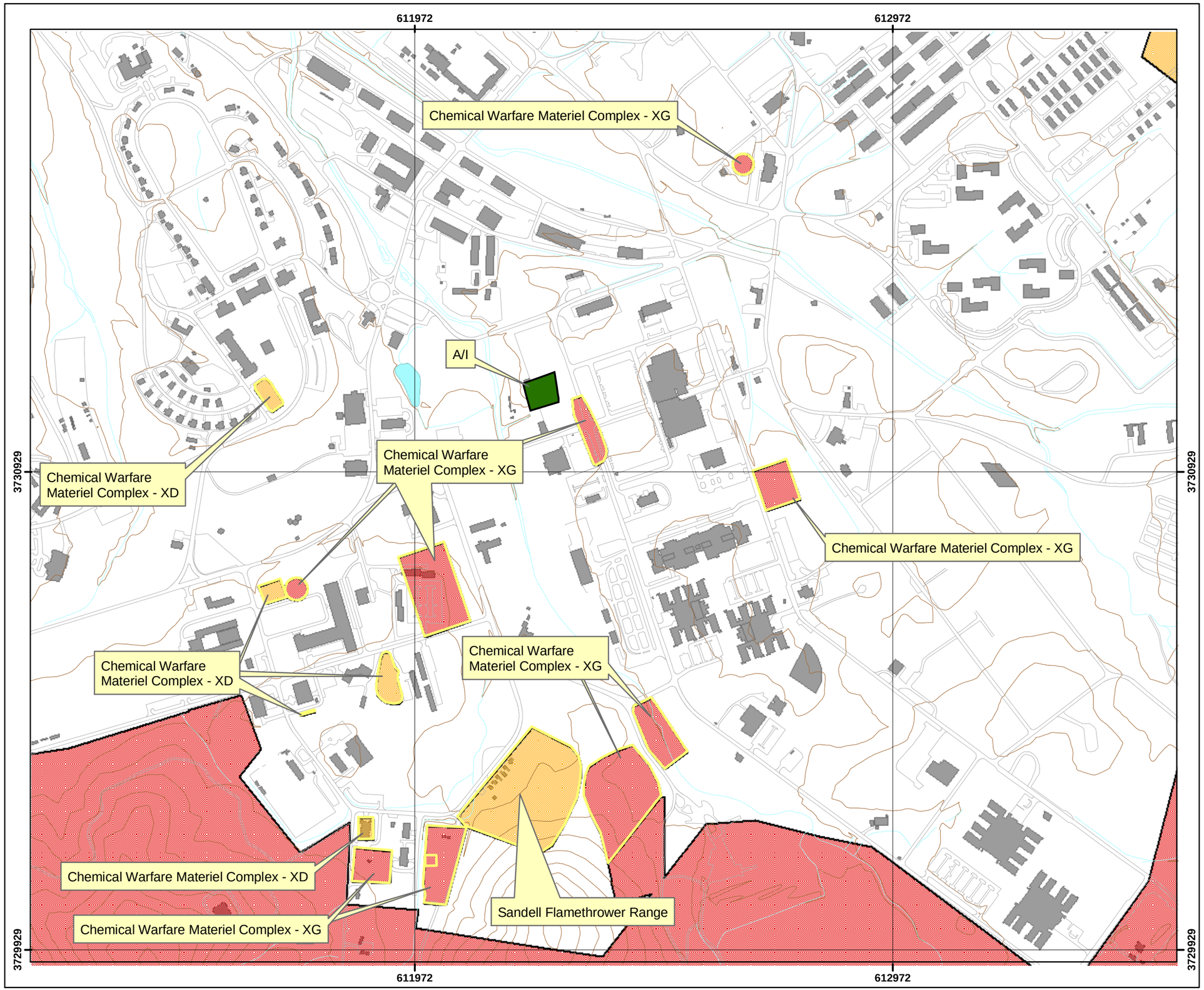

URS