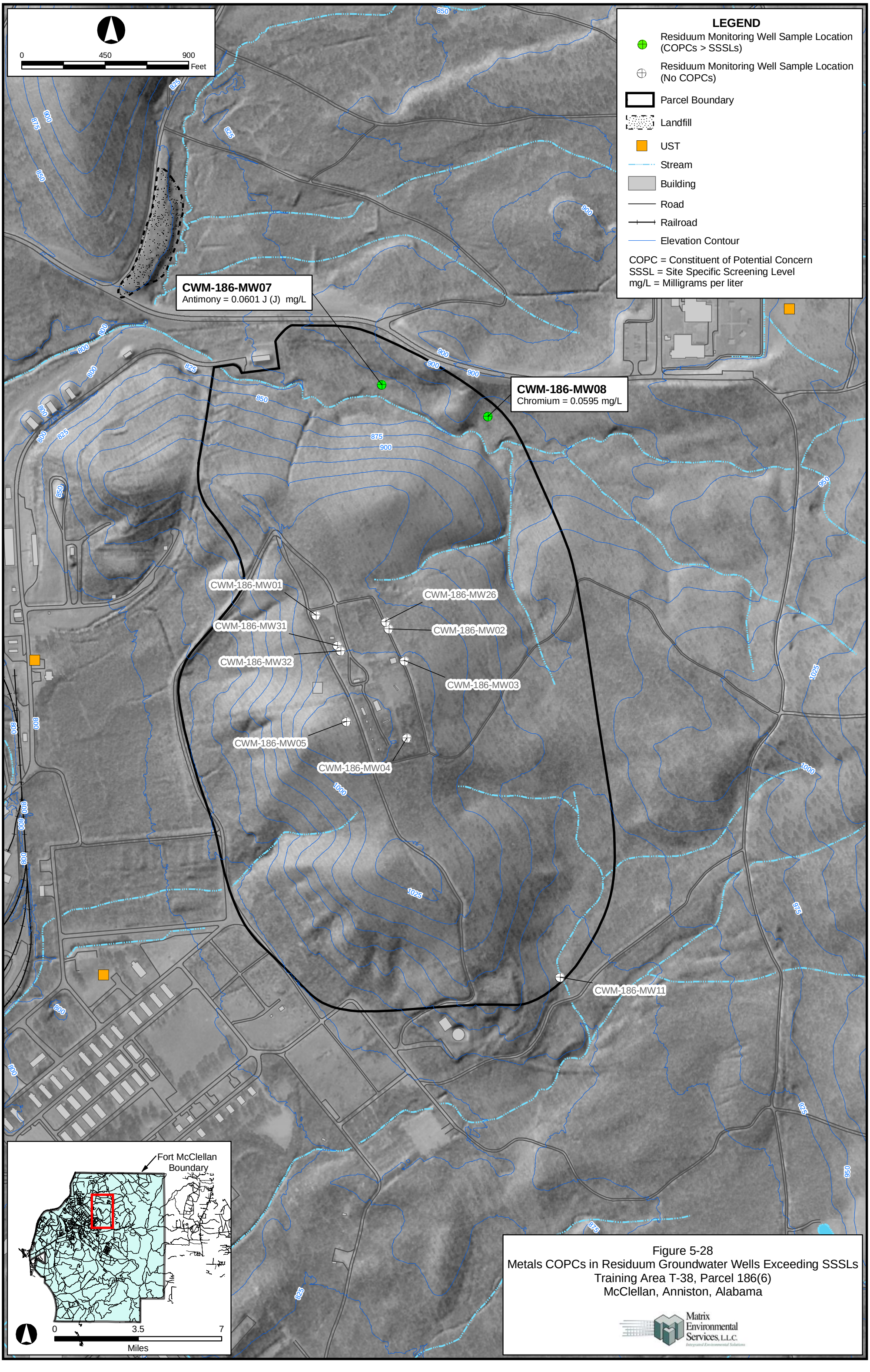


Figure 5-28
Metals COPCs in Residuum Groundwater Wells Exceeding SSSLs
Training Area T-38, Parcel 186(6)
McClellan, Anniston, Alabama

Matrix Environmental Services, L.L.C.
Integrated Environmental Solutions

FILE: \\TEST_SERVER\G\GIS_Projects\Fort_McClellan\03.094.007\active\apps\T-38(186-6)\RFI\186(6)_Metals_water_res.mxd, 4/25/2006, wilson_wheeler

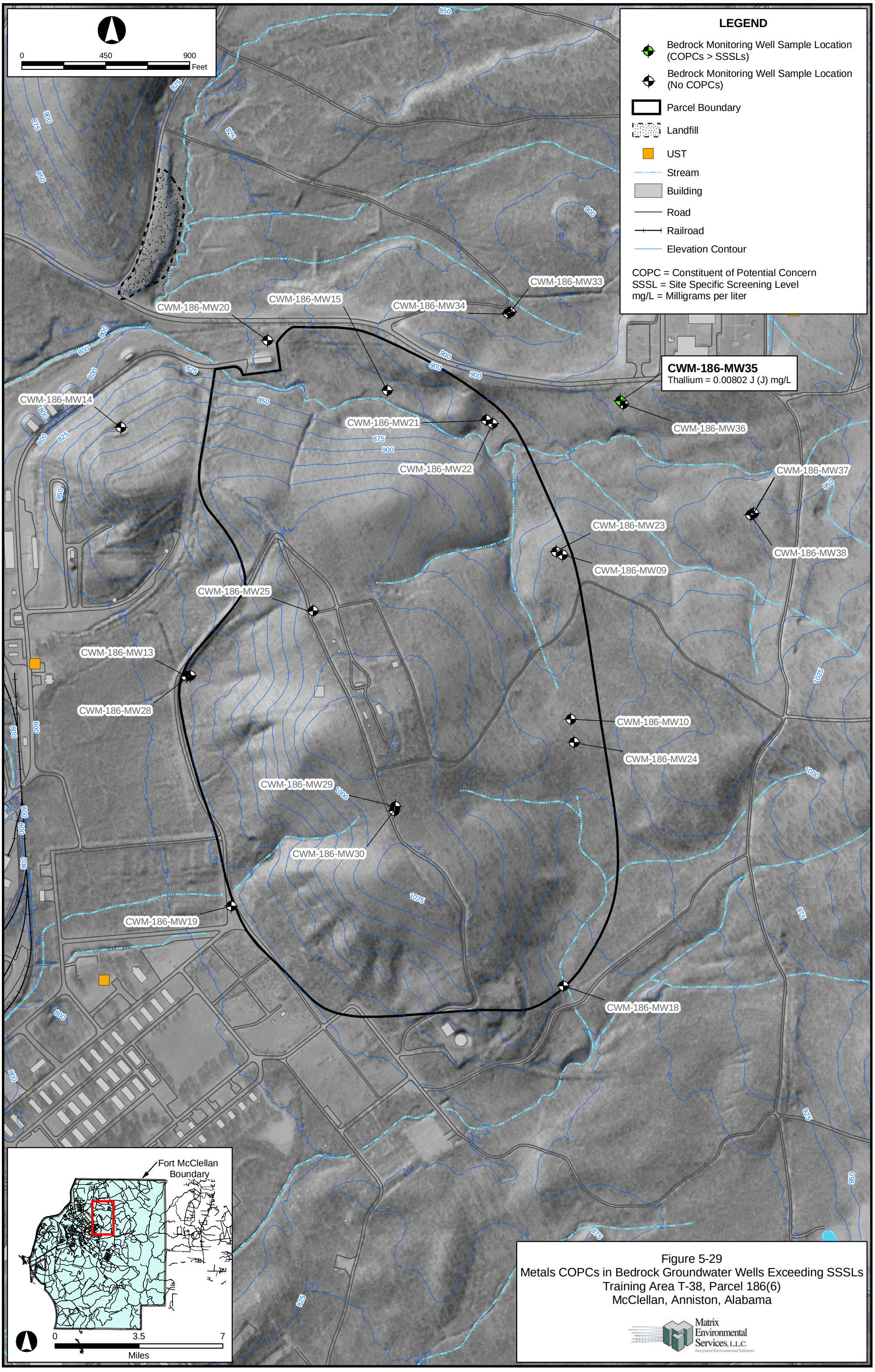


Figure 5-29
Metals COPCs in Bedrock Groundwater Wells Exceeding SSSLs
Training Area T-38, Parcel 186(6)
McClellan, Anniston, Alabama

Matrix Environmental Services, L.L.C.

FILE: \\TEST_SERVER\GIS\GIS_Projects\Fort_McClellan\03.094.007\active\apps\T-38(186-6)\RFI\186(6)_Metals_water_bed.mxd, 4/25/2006, wilson_wheeler

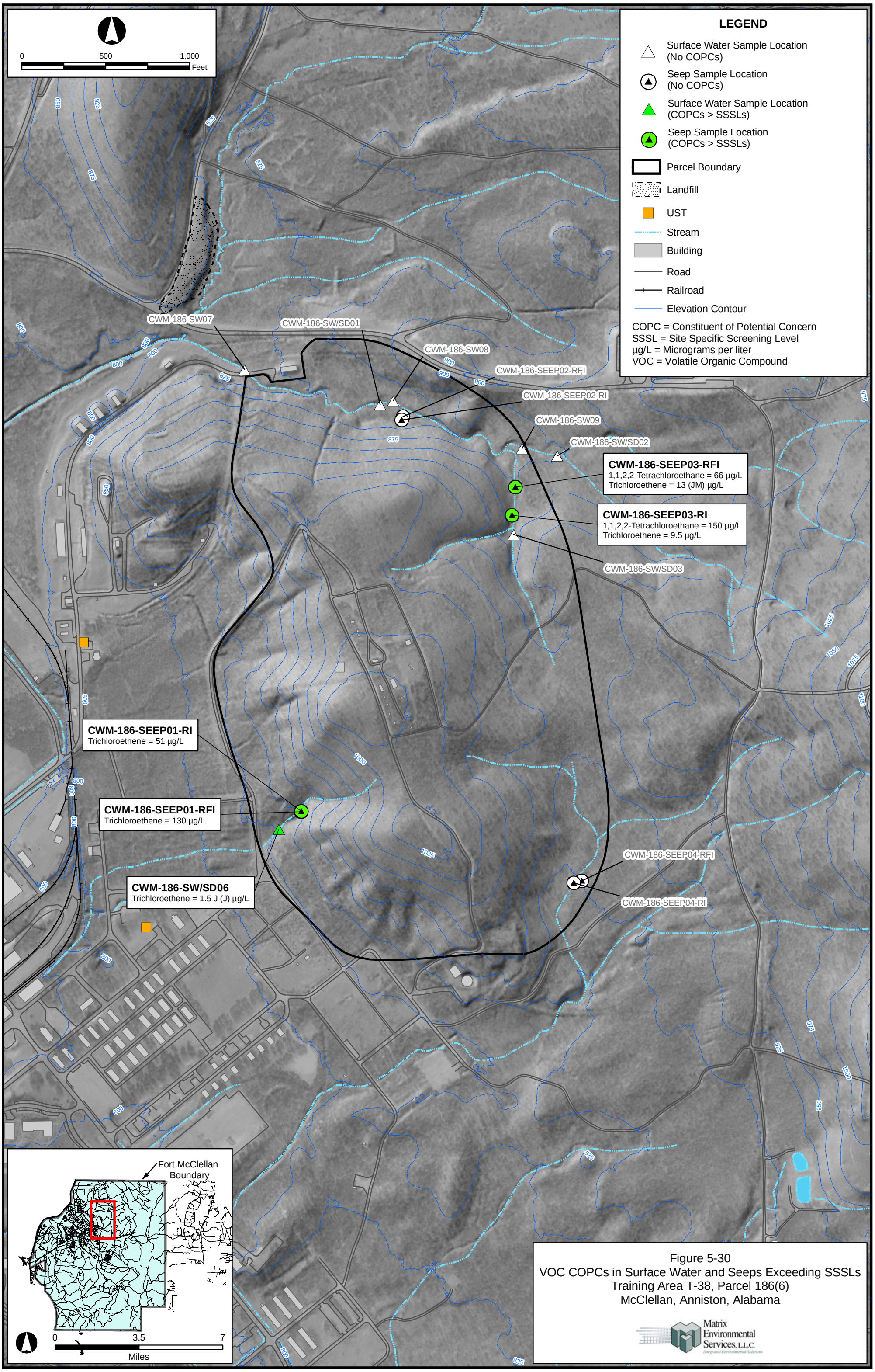


Figure 5-30
VOC COPCs in Surface Water and Seeps Exceeding SSSLs
Training Area T-38, Parcel 186(6)
McClellan, Anniston, Alabama

FILE: \\TEST_SERVER\GIS_Projects\Fort_McClellan\03.094.007\active\apps\T-38(186-6)\RFI\186(6)_VOC_COCs_surfwater.mxd, 4/25/2006, wilson_wheeler

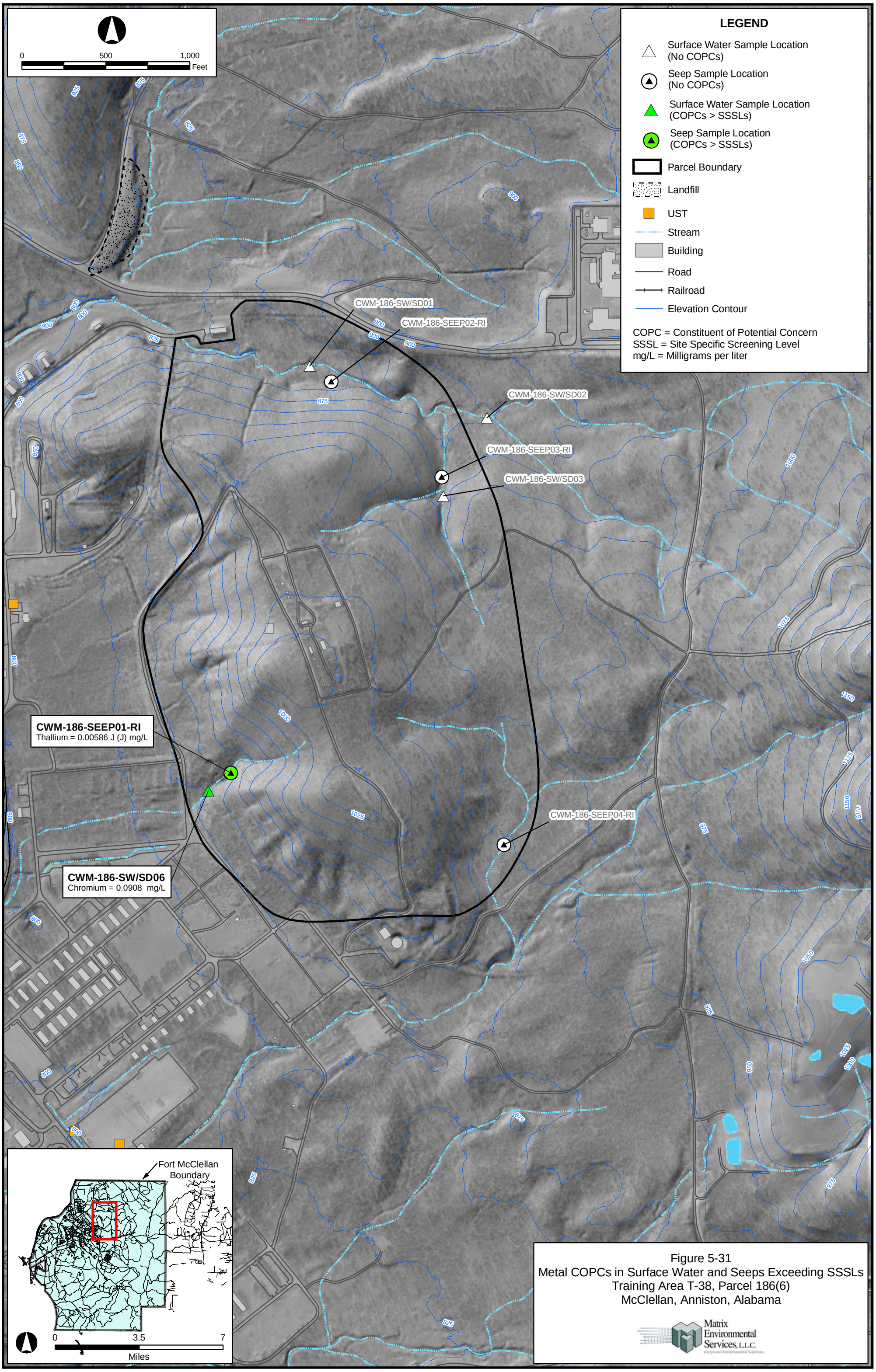


Figure 5-31
Metal COPCs in Surface Water and Seeps Exceeding SSSLs
Training Area T-38, Parcel 186(6)
McClellan, Anniston, Alabama

Matrix Environmental Services, L.L.C.
Integrated Environmental Solutions

FILE: \\TEST_SERVER\GIS\GIS_Projects\Fort_McClellan\03.094.007\active\apps\T-38(186-6)\RFI\186(6)_Metal_COCs_surfwater_SSSL.mxd, 4/25/2006, wilson_wheeler

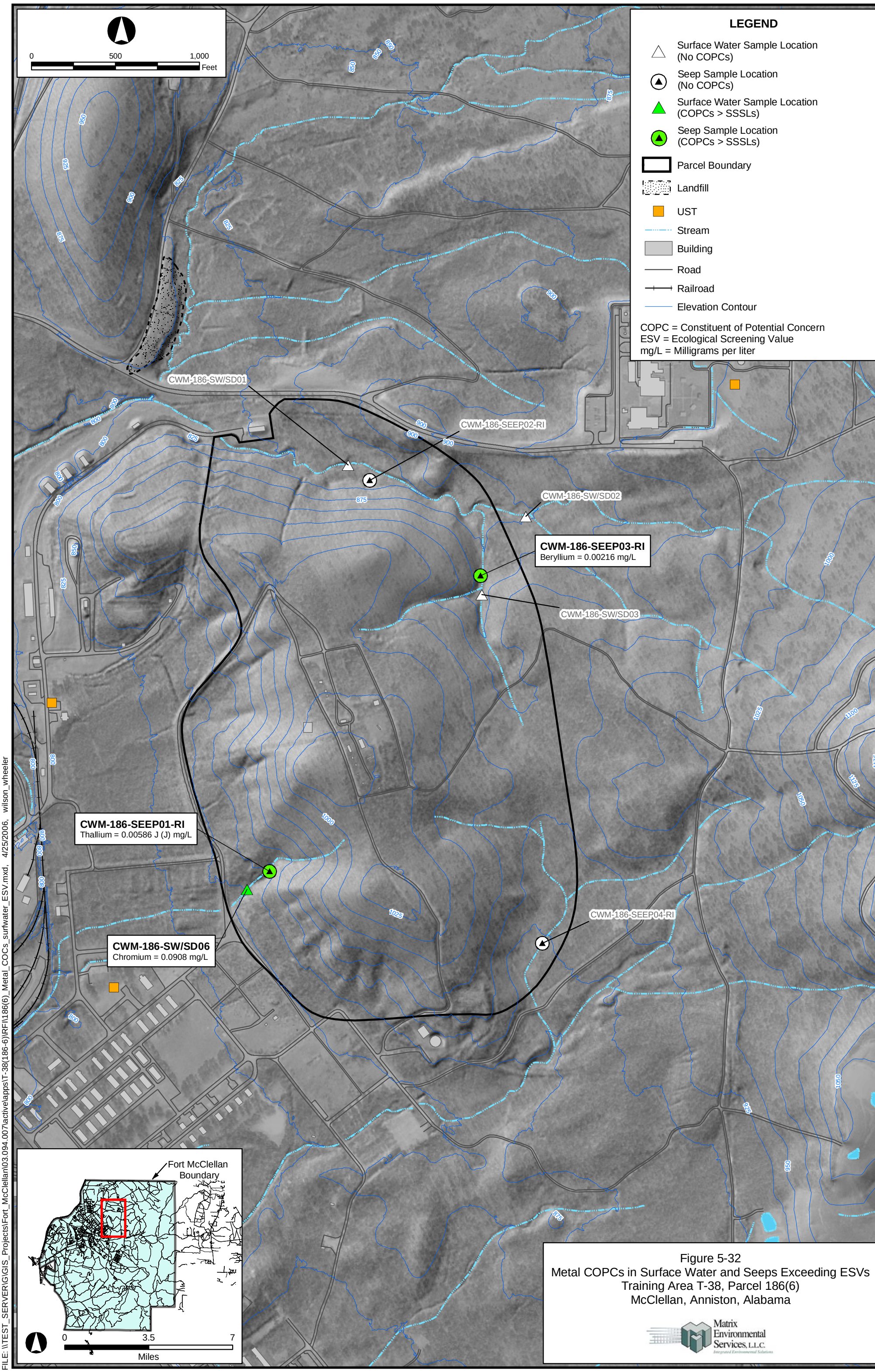


Figure 5-32
Metal COPCs in Surface Water and Seeps Exceeding ESVs
Training Area T-38, Parcel 186(6)
McClellan, Anniston, Alabama

Matrix Environmental Services, L.L.C.
Integrated Environmental Solutions

FILE: \\TEST_SERVER\G\GIS_Projects\Fort_McClellan\03.094.007\active\apps\T-38(186-6)\RFI\186(6)_Metal_COCs_surfwater_ESV.mxd, 4/25/2006, wilson_wheeler

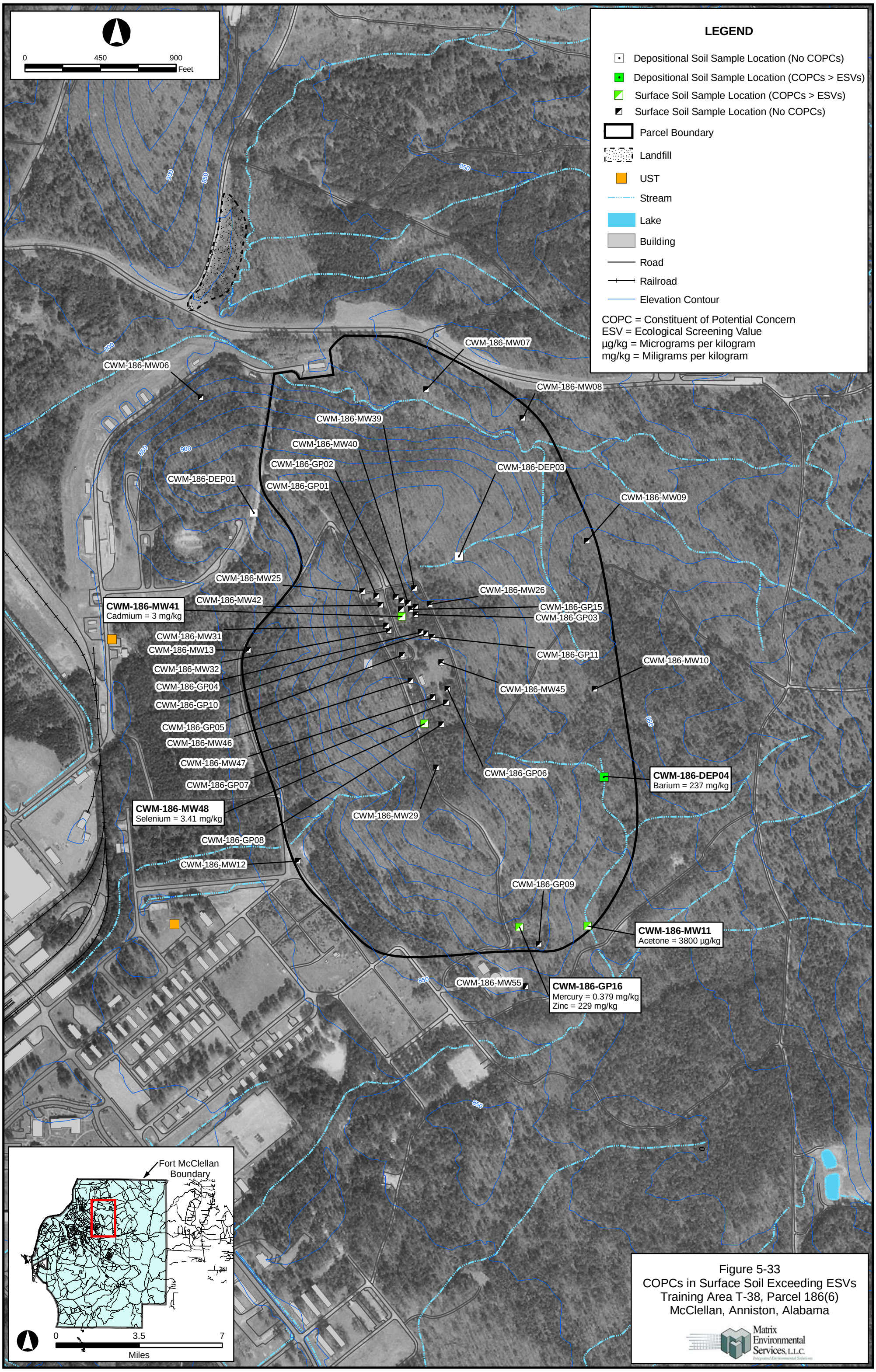


Figure 5-33
COPCs in Surface Soil Exceeding ESVs
Training Area T-38, Parcel 186(6)
McClellan, Anniston, Alabama

Matrix Environmental Services, L.L.C.
Integrated Environmental Solutions

FILE: \\TEST_SERVER\G\GIS_Projects\Fort_McClellan\03.094.007\active\apps\T-38(186-6)\RFI\186(6)_COCs_surfsoil_ESV.mxd, 7/11/2006, wilson_wheeler

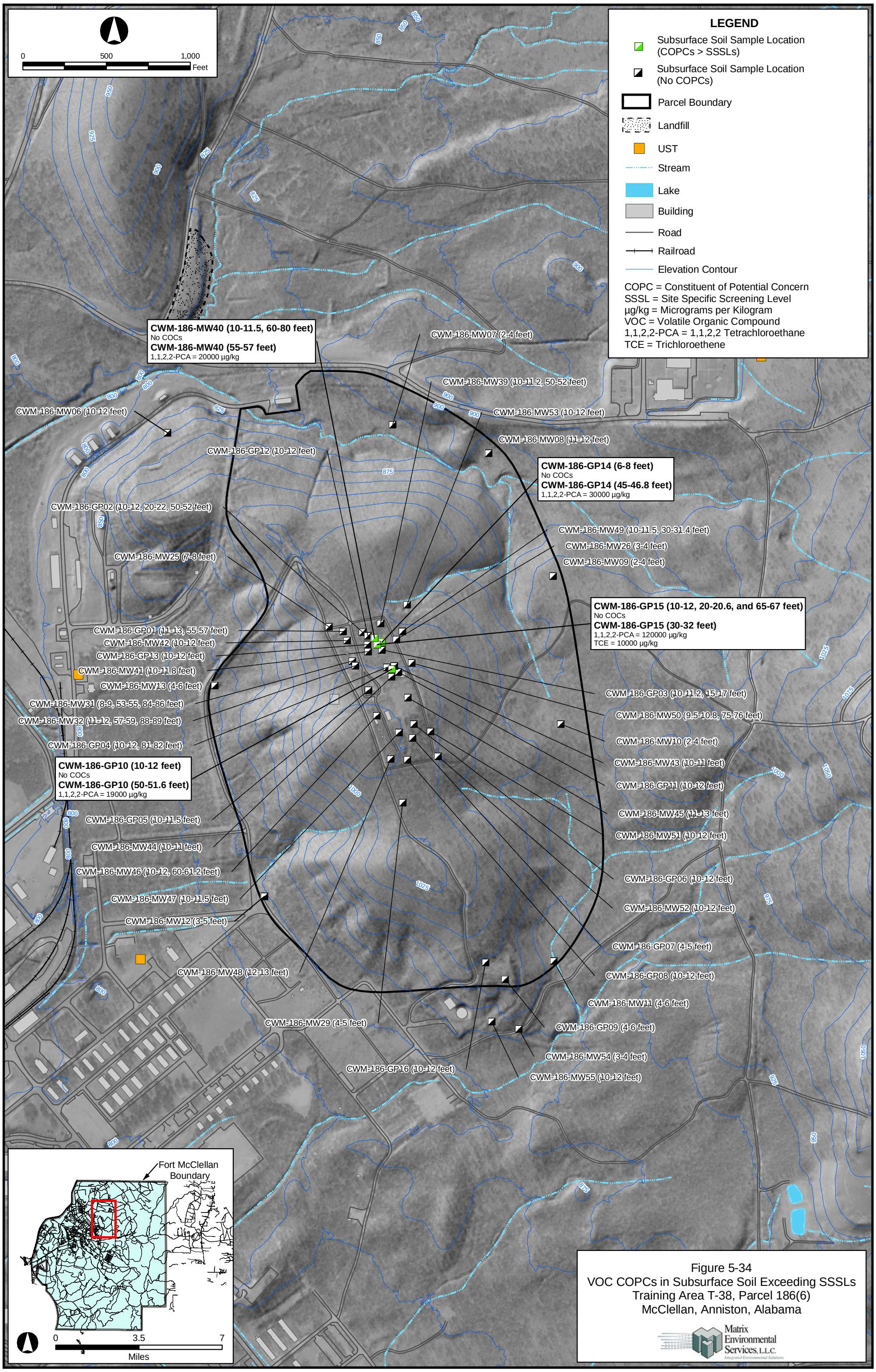


Figure 5-34
VOC COPCs in Subsurface Soil Exceeding SSSLs
Training Area T-38, Parcel 186(6)
McClellan, Anniston, Alabama

FILE: \\TEST_SERVER\G\GIS_Projects\Fort_McClellan\03.094.007\active\apps\T-38(186-6)\RFI\186(6)_COCs_subsurfsoil_SSSL.mxd, 4/25/2006, wilson_wheeler

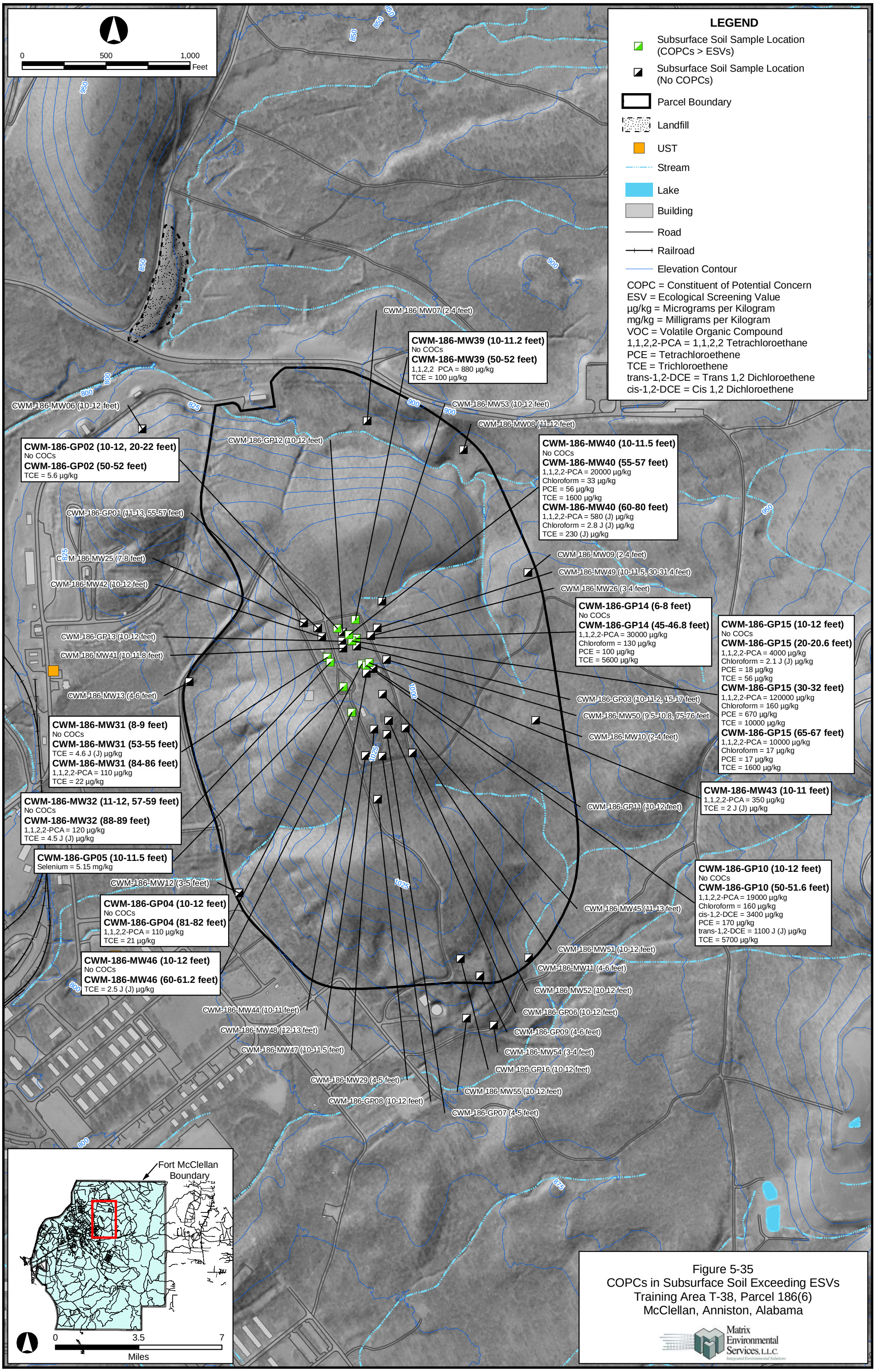


Figure 5-35
COPCs in Subsurface Soil Exceeding ESVs
Training Area T-38, Parcel 186(6)
McClellan, Anniston, Alabama

FILE: \\TEST_SERVER\G\GIS_Projects\Fort_McClellan\03.094.007\active\apps\T-38(186-6)\RFI\186(6)_COCs_subsurfsoil_ESV.mxd, 4/25/2006, wilson_wheeler