FIGURE 2-7
GROUNDWATER ELEVATION MAP - JUNE 2003
TRAINING AREA T-38
FORMER TECHNICAL ESCORT REACTION AREA
PARCEL 186(6)
U.S. ARMY CORPS OF ENGINEERS
MOBILE DISTRICT
FORT McCLELLAN
CALHOUN COUNTY, ALABAMA
Contract No. DACA21-96-D-0018

Matrix Environmental Services, L.L.C.
Integrated Environmental Solutions

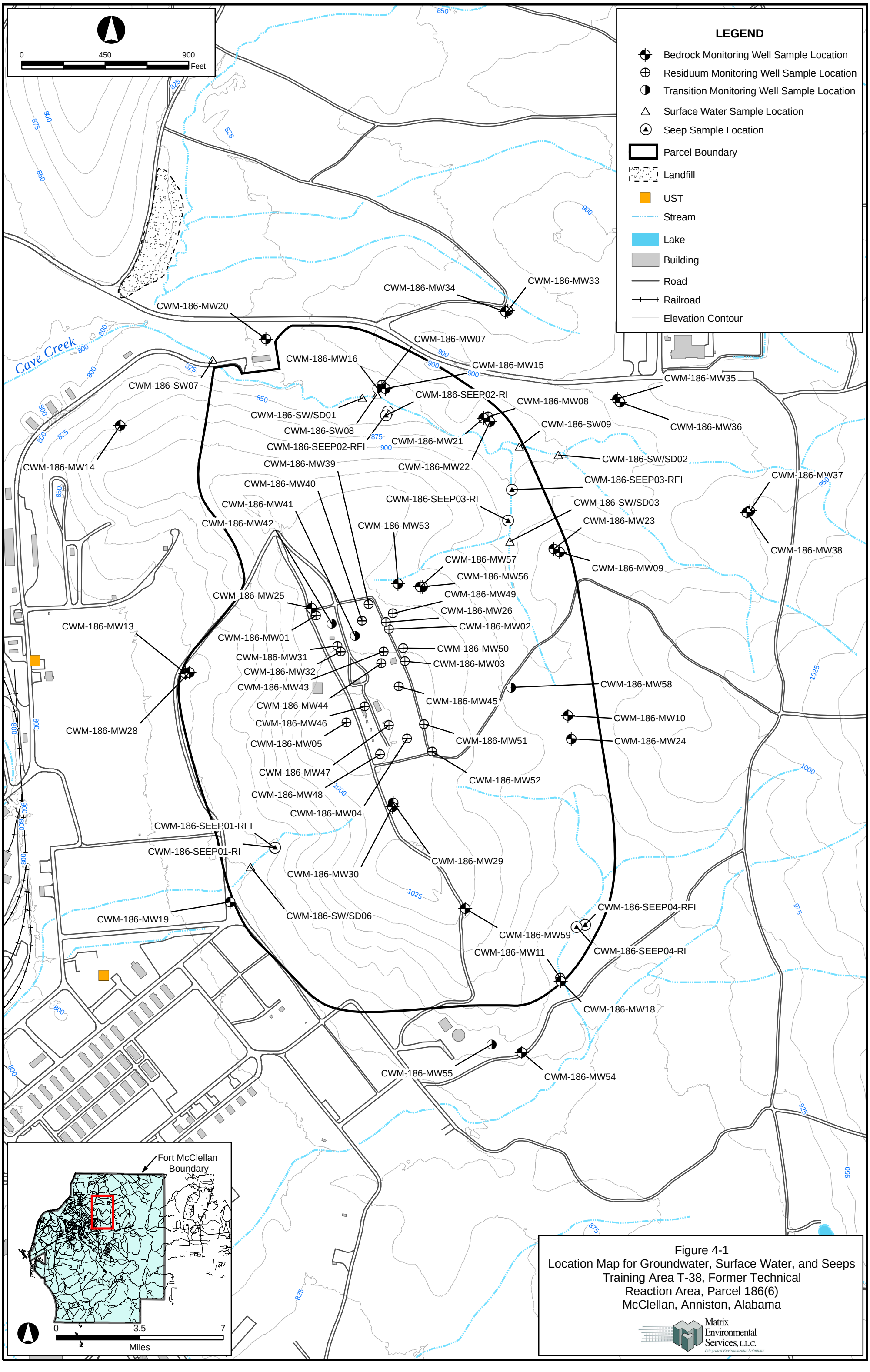

Figure 4-1
Location Map for Groundwater, Surface Water, and Seeps
Training Area T-38, Former Technical
Reaction Area, Parcel 186(6)
McClellan, Anniston, Alabama

FILE: \\TEST_SERVER\GIS\GIS_Projects\Fort_McClellan\03.094.007\active\apps\T-38(186-6)\RFI\186(6)_Samp_Locs_water.mxd, 4/3/2006, ron_ramold

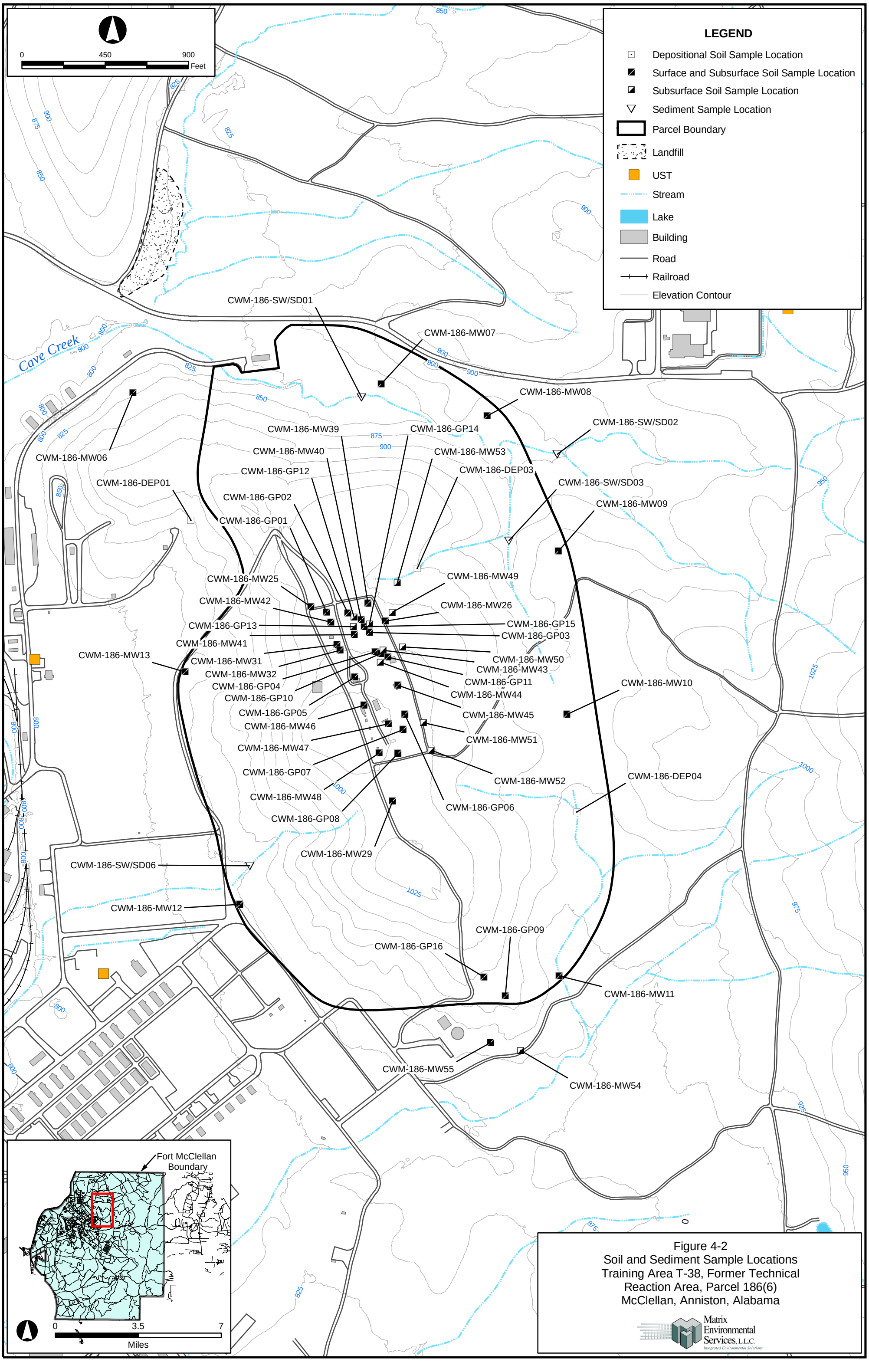

Figure 4-2
Soil and Sediment Sample Locations
Training Area T-38, Former Technical Reaction Area, Parcel 186(6)
McClellan, Anniston, Alabama

FILE: \\TEST_SERVER\GIS_Projects\Fort_McClellan\03.094.007\active\apps\T-38(186-6)\RFI\186(6)_Samp_Locs_sed.mxd, 4/3/2006, ron_ramold

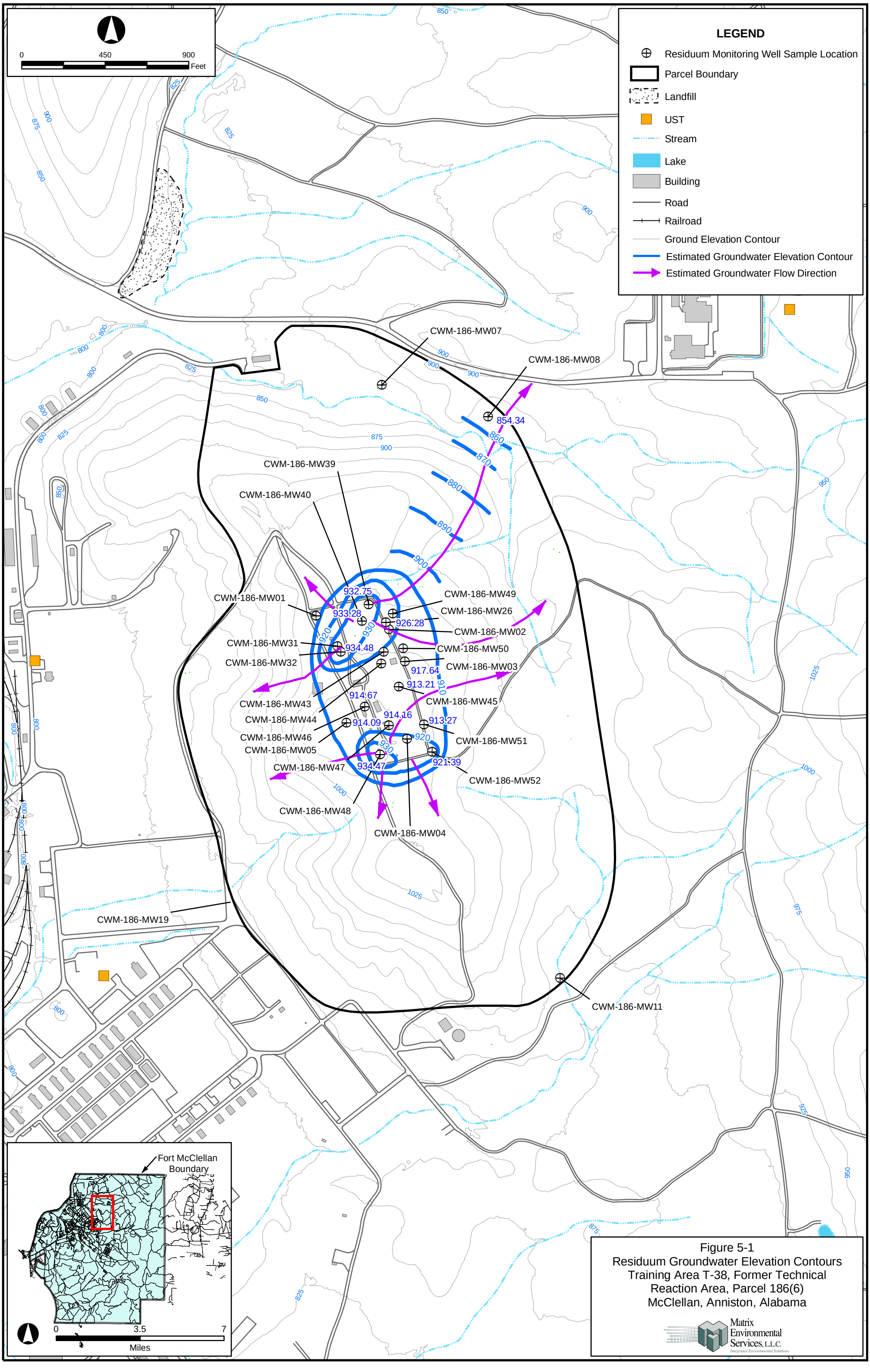

Figure 5-1
Residuum Groundwater Elevation Contours
Training Area T-38, Former Technical
Reaction Area, Parcel 186(6)
McClellan, Anniston, Alabama

Matrix Environmental Services, L.L.C.
Integrated Environmental Solutions

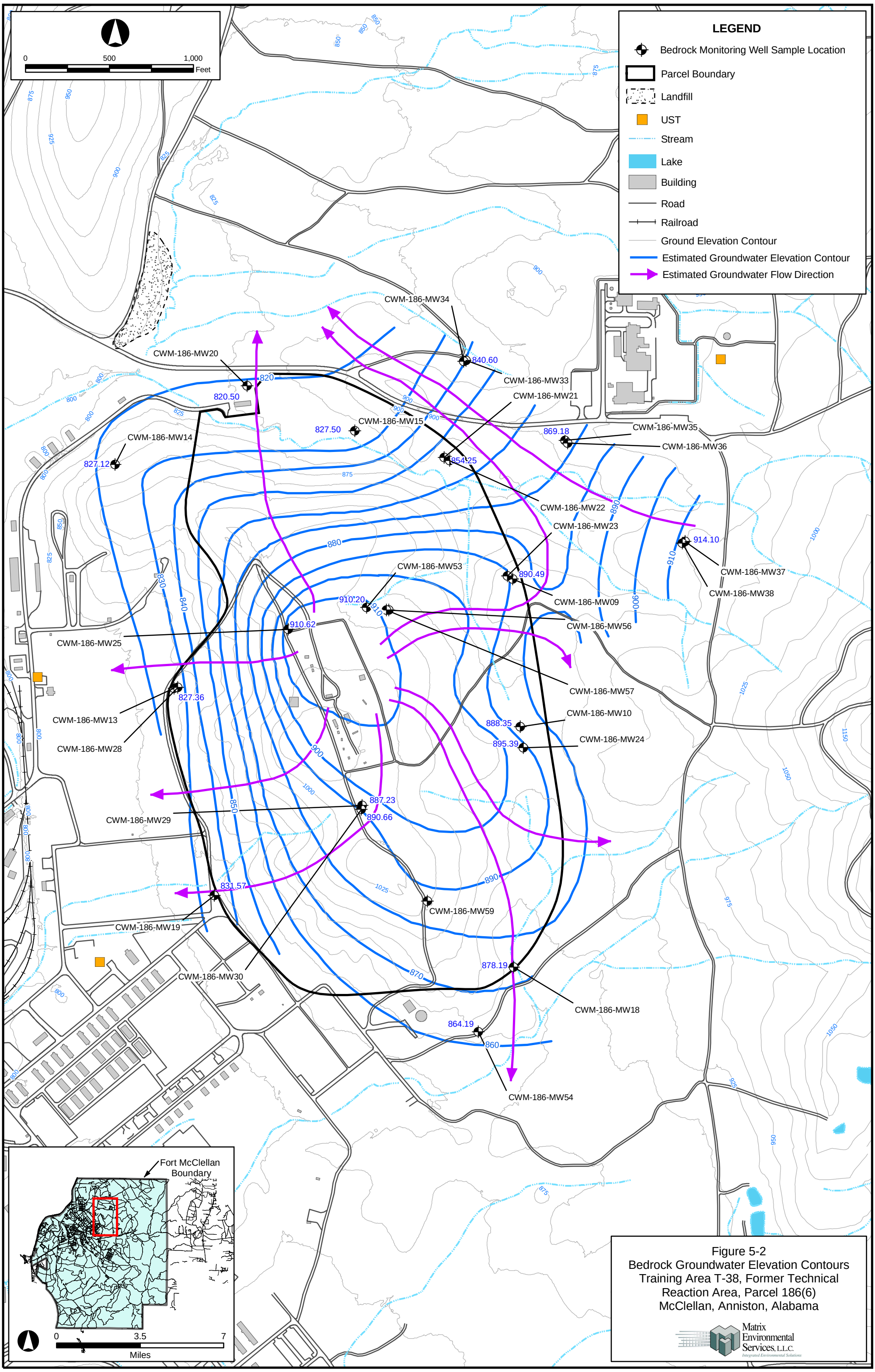

Figure 5-2
Bedrock Groundwater Elevation Contours
Training Area T-38, Former Technical Reaction Area, Parcel 186(6)
McClellan, Anniston, Alabama

Matrix Environmental Services, L.L.C.
Integrated Environmental Solutions

FILE: \\TEST_SERVER\G\GIS_Projects\Fort_McClellan\03.094.007\active\apps\T-38(186-6)\RFI\GW_elev\186(6)_GW_elev_bed.mxd, 4/3/2006, ron_ramold

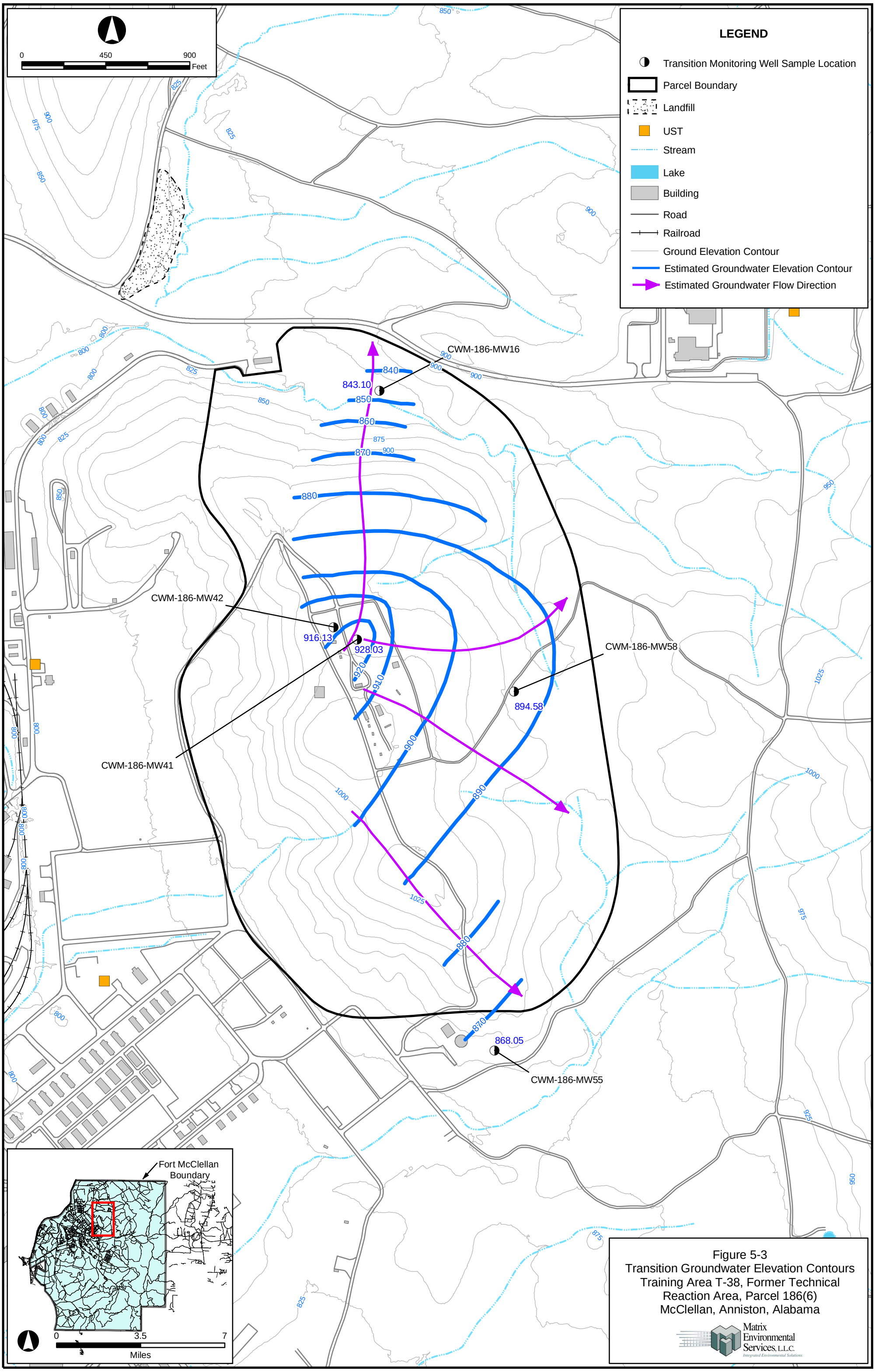

Figure 5-3
Transition Groundwater Elevation Contours
Training Area T-38, Former Technical Reaction Area, Parcel 186(6)
McClellan, Anniston, Alabama

FILE: \\TEST_SERVER\G\GIS_Projects\Fort_McClellan\03.094.007\active\apps\T-38(186-6)\RFI\GW_elev\186(6)_GW_elev_trans.mxd, 4/3/2006, ron_ramold

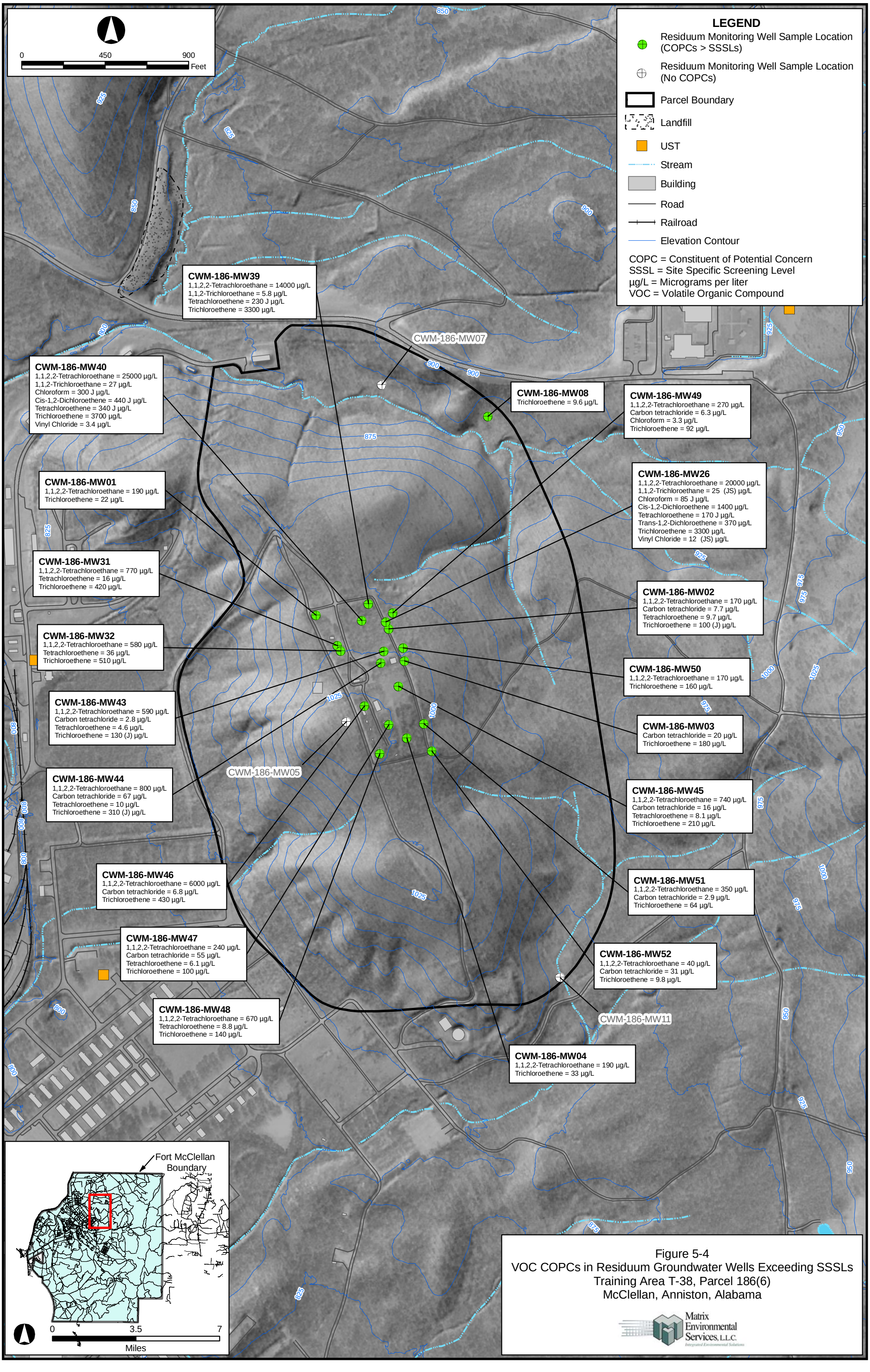

Figure 5-4
VOC COPCs in Residuum Groundwater Wells Exceeding SSSLs
Training Area T-38, Parcel 186(6)
McClellan, Anniston, Alabama

FILE: \\TEST_SERVER\G\GIS_Projects\Fort_McClellan\03.094.007\active\apps\T-38(186-6)\RFI\186(6)_VOCs_water_res.mxd, 4/25/2006, wilson_wheeler

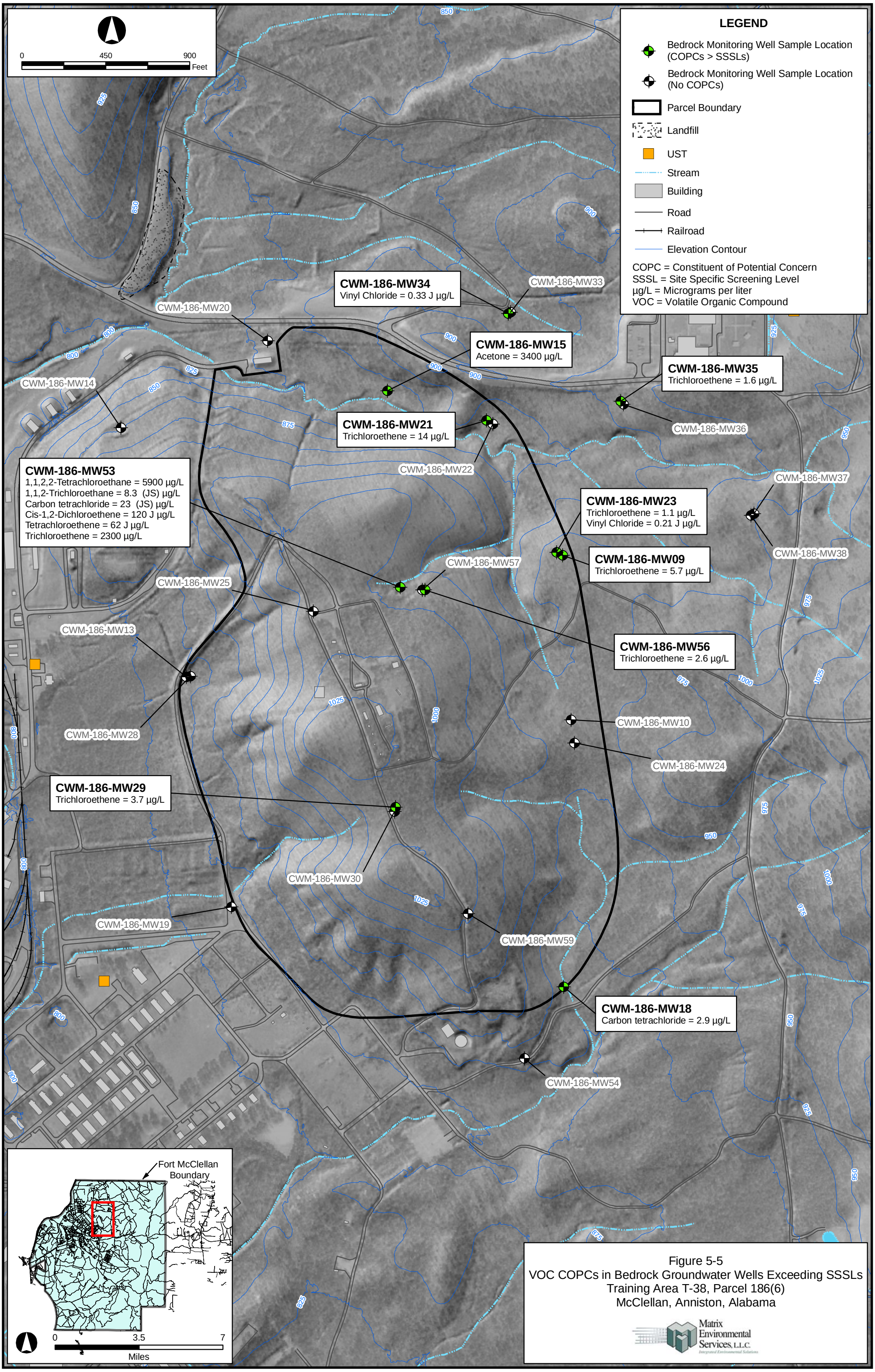

Figure 5-5
VOC COPCs in Bedrock Groundwater Wells Exceeding SSSLs
Training Area T-38, Parcel 186(6)
McClellan, Anniston, Alabama

FILE: \\TEST_SERVER\GIS_Projects\Fort_McClellan\03.094.007\active\apps\T-38(186-6)\RFI\186(6)_VOCs_water_bed.mxd, 4/25/2006, wilson_wheeler

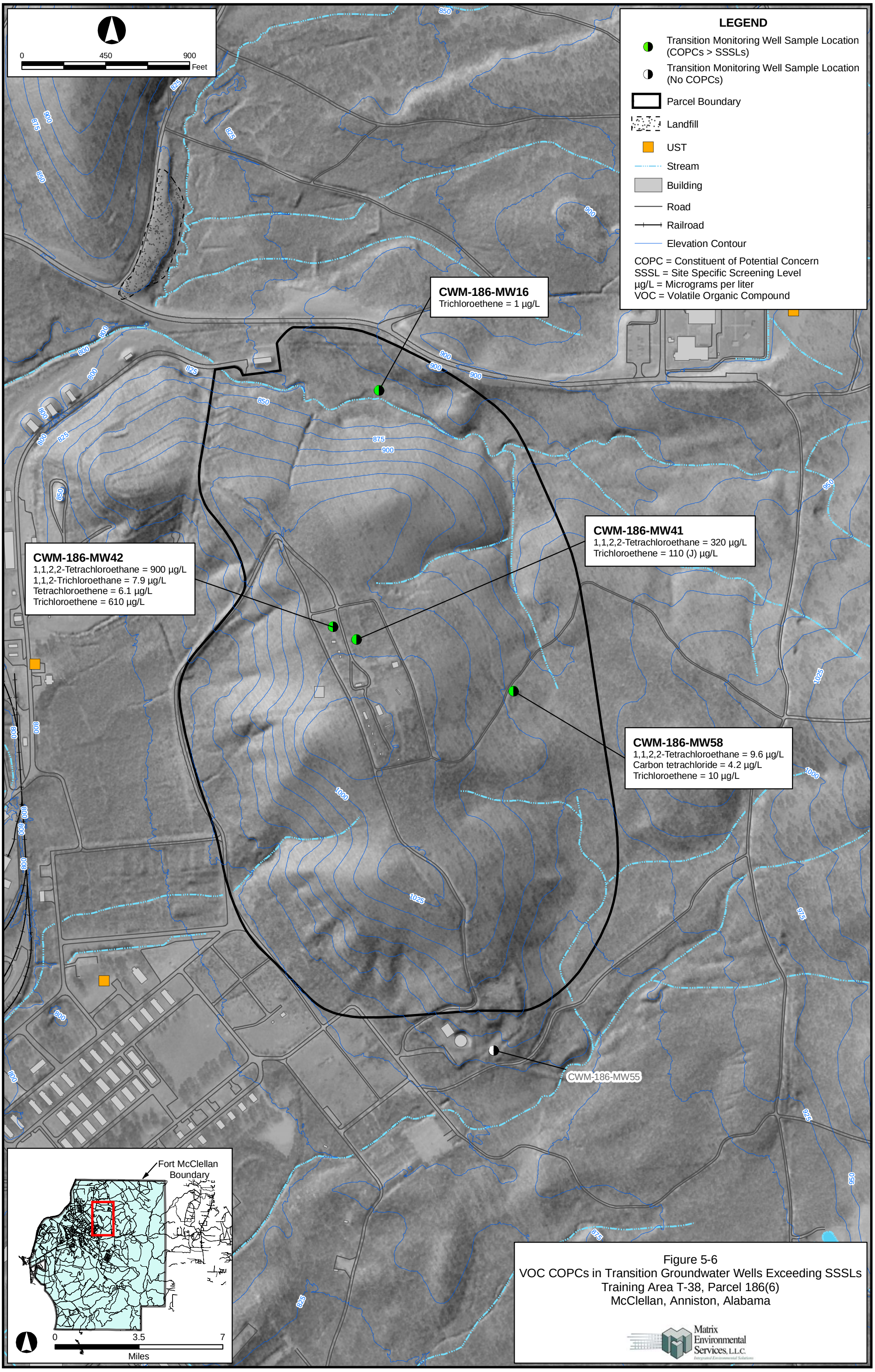

Figure 5-6
VOC COPCs in Transition Groundwater Wells Exceeding SSSLs
Training Area T-38, Parcel 186(6)
McClellan, Anniston, Alabama

FILE: \\TEST_SERVER\GIS\GIS_Projects\Fort_McClellan\03.094.007\active\apps\T-38(186-6)\RFI\186(6)_VOCs_water_tran.mxd, 4/25/2006, wilson_wheeler

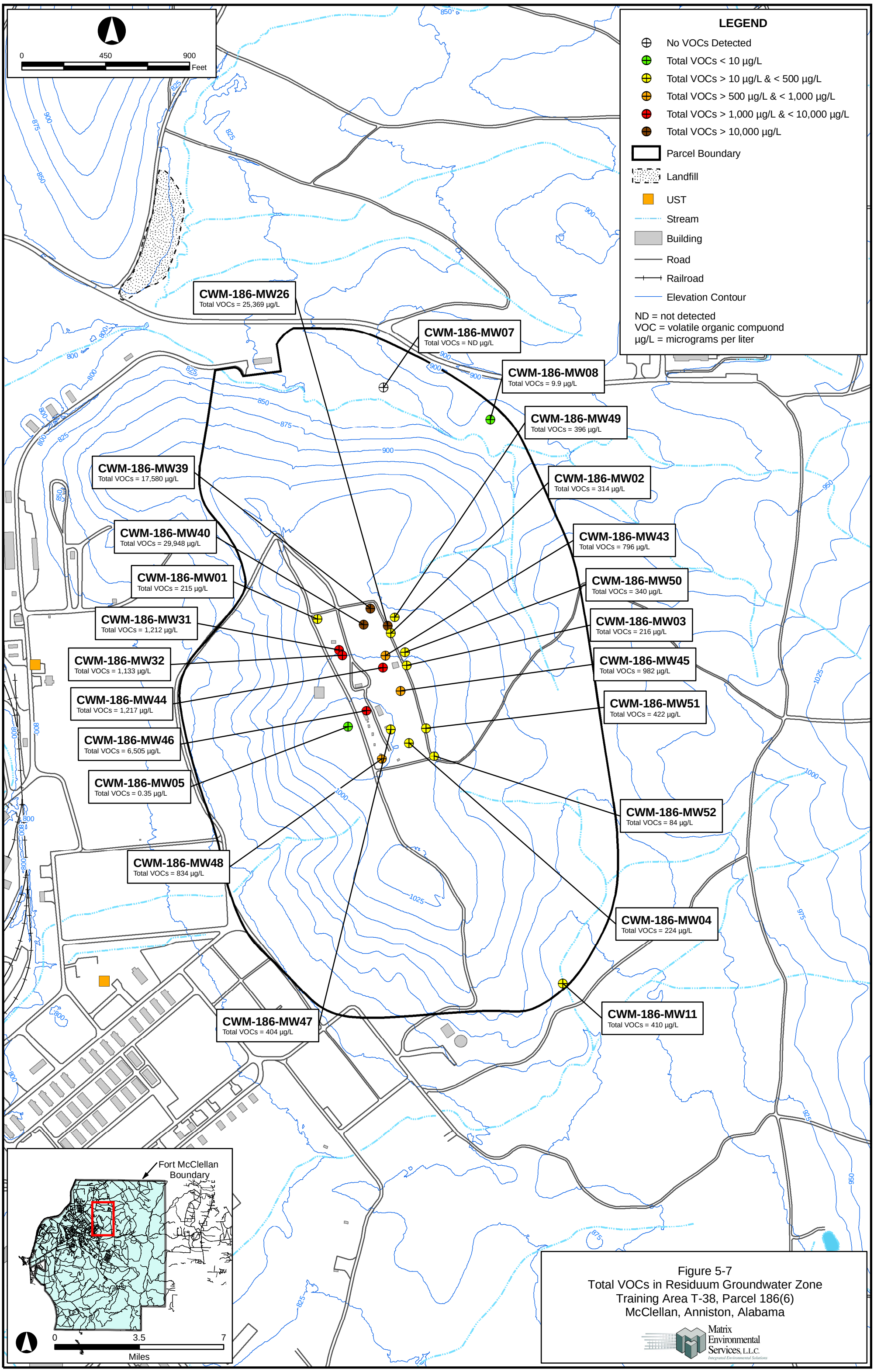

Figure 5-7
Total VOCs in Residuum Groundwater Zone
Training Area T-38, Parcel 186(6)
McClellan, Anniston, Alabama

FILE: \\TEST_SERVER\GIS\GIS_Projects\Fort_McClellan\03.094.007\active\apps\T-38(186-6)\RFI\186(6)_Total_VOCs_water_res.mxd, 3/9/2006, ron_ramold