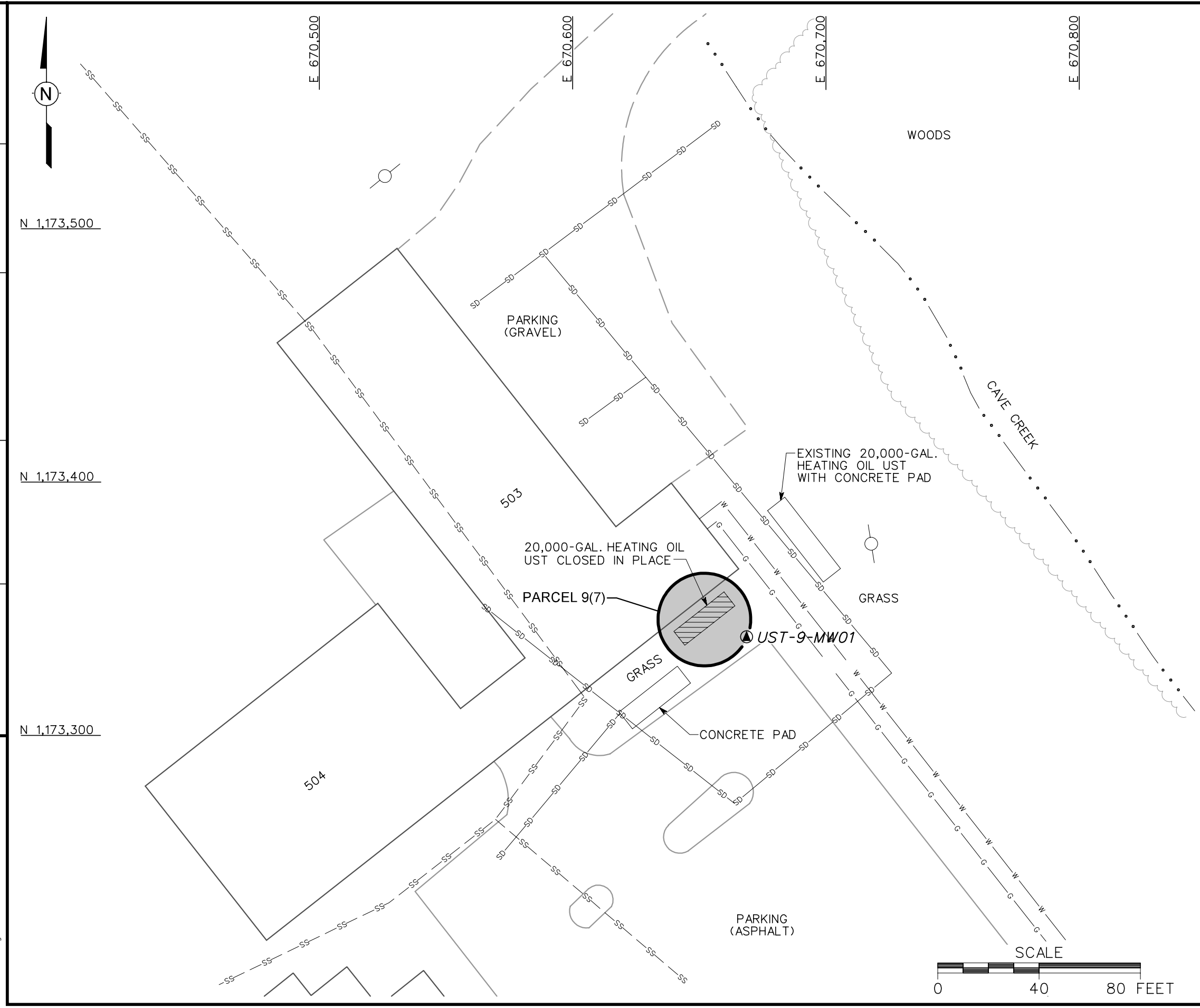

LEGEND

- UNIMPROVED ROADS AND PARKING
- PAVED ROADS AND PARKING
- BUILDING
- TREES / TREELINE
- PARCEL BOUNDARY
- SURFACE DRAINAGE / CREEK
- UTILITY POLE
- SS — SANITARY SEWER LINE
- SD — STORM DRAINAGE LINE
- G — GAS LINE
- W — WATER LINE
- UST — UNDERGROUND STORAGE TANK
- GROUNDWATER SAMPLE LOCATION

FIGURE 6-3
SITE MAP AND SAMPLE LOCATION
RECREATION BUILDING 503
PARCEL 9(7)

U. S. ARMY CORPS OF ENGINEERS
MOBILE DISTRICT
FORT McCLELLAN
CALHOUN COUNTY, ALABAMA
Contract No. DACA21-96-D-0018

IT CORPORATION
A Member of The IT Group

DWG. NO.: ...\783149es.095
PROJ. NO.: 783149
INITIATOR: J. TARR
PROJ. MGR.: J. YACOUB
DRAFT. CHCK. BY:
ENGR. CHCK. BY: J. TARR
DATE LAST REV.:
DRAWN BY:
STARTING DATE: 05/01/00
DRAWN BY: D. BILLINGSLEY
01/29/01
10:02:25
DBILLING
c:\cadd\design\783149es.095

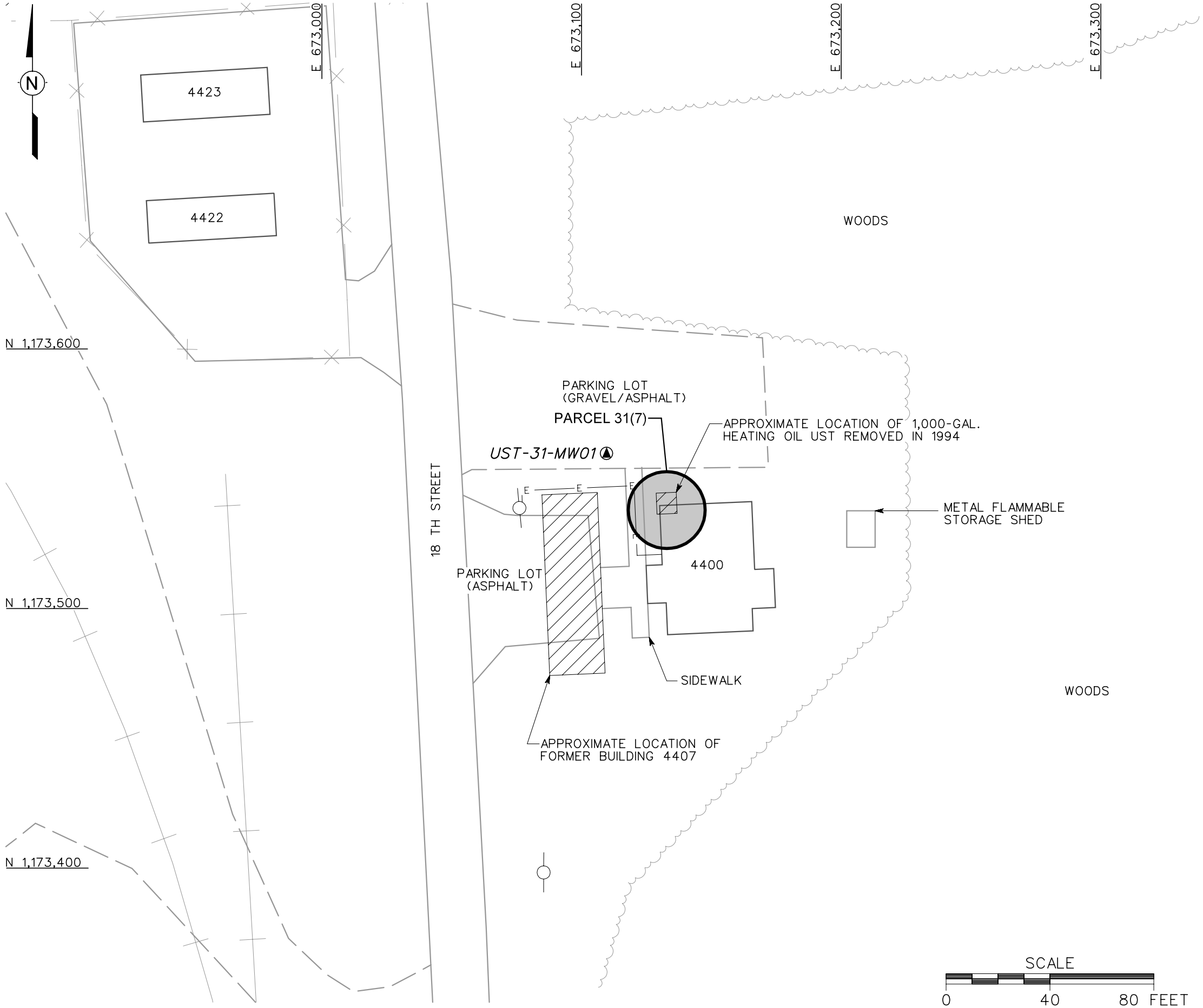

LEGEND

- UNIMPROVED ROADS AND PARKING
- PAVED ROADS AND PARKING
- BUILDING
- TREES / TREELINE
- PARCEL BOUNDARY
- FENCE
- RAILROAD
- UTILITY POLE
- E — UNDERGROUND ELECTRICAL LINES
- UST — UNDERGROUND STORAGE TANK
- GROUNDWATER SAMPLE LOCATION

FIGURE 6-4
SITE MAP AND SAMPLE LOCATION
AMMUNITION SUPPLY POINT
BUILDING 4400
PARCEL 31(7)

U. S. ARMY CORPS OF ENGINEERS
MOBILE DISTRICT
FORT McCLELLAN
CALHOUN COUNTY, ALABAMA
Contract No. DACA21-96-D-0018

IT CORPORATION
A Member of The IT Group

DRAFT. CHCK. BY: | DATE LAST REV.: | DWG. NO.: ...\783149es.093
ENGR. CHCK. BY: J. TARR | DRAWN BY: | PROJ. NO.: 783149
INITIATOR: J. TARR | STARTING DATE: 05/01/00 | 01/29/01
PROJ. MGR.: J. YACOUB | DRAWN BY: D. BILLINGSLEY | 10:05:08
DBILLING c:\cadd\design\783149es.093

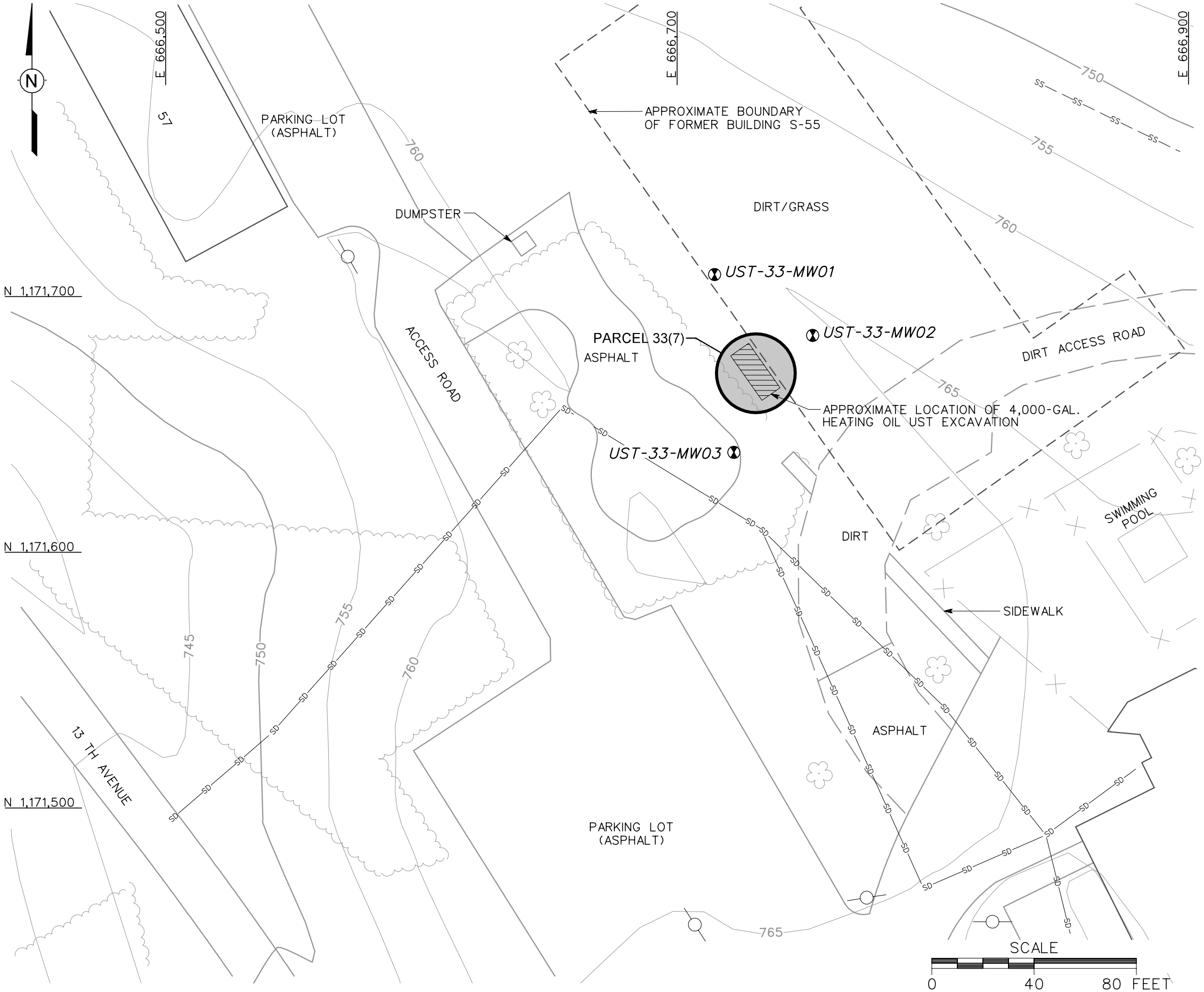

LEGEND

- UNIMPROVED ROADS AND PARKING
- PAVED ROADS AND PARKING
- BUILDING
- TOPOGRAPHIC CONTOURS (CONTOUR INTERVAL - 5 FOOT)
- TREES / TREELINE
- PARCEL BOUNDARY
- FENCE
- UTILITY POLE
- SS — SANITARY SEWER LINE
- SD — STORM DRAINAGE LINE
- UST — GROUNDWATER STORAGE TANK
- GROUNDWATER AND SUBSURFACE SOIL SAMPLE LOCATION

FIGURE 6-5
SITE MAP AND SAMPLE LOCATIONS
FORMER BUILDING S-55
PARCEL 33(7)

U. S. ARMY CORPS OF ENGINEERS
MOBILE DISTRICT
FORT McCLELLAN
CALHOUN COUNTY, ALABAMA
Contract No. DACA21-96-D-0018

IT CORPORATION
A Member of The IT Group

DWG. NO.: ...\783149es.145
PROJ. NO.: 783149
INITIATOR: J. TARR
PROJ. MGR.: J. YACOUB
DRAFT. CHCK. BY:
ENGR. CHCK. BY: J. TARR
DATE LAST REV.:
DRAWN BY:
STARTING DATE: 04/26/00
DRAWN BY: D. BILLINGSLEY
02/08/01
02:40:55
DBILLING
c:\cadd\design\783149es.145

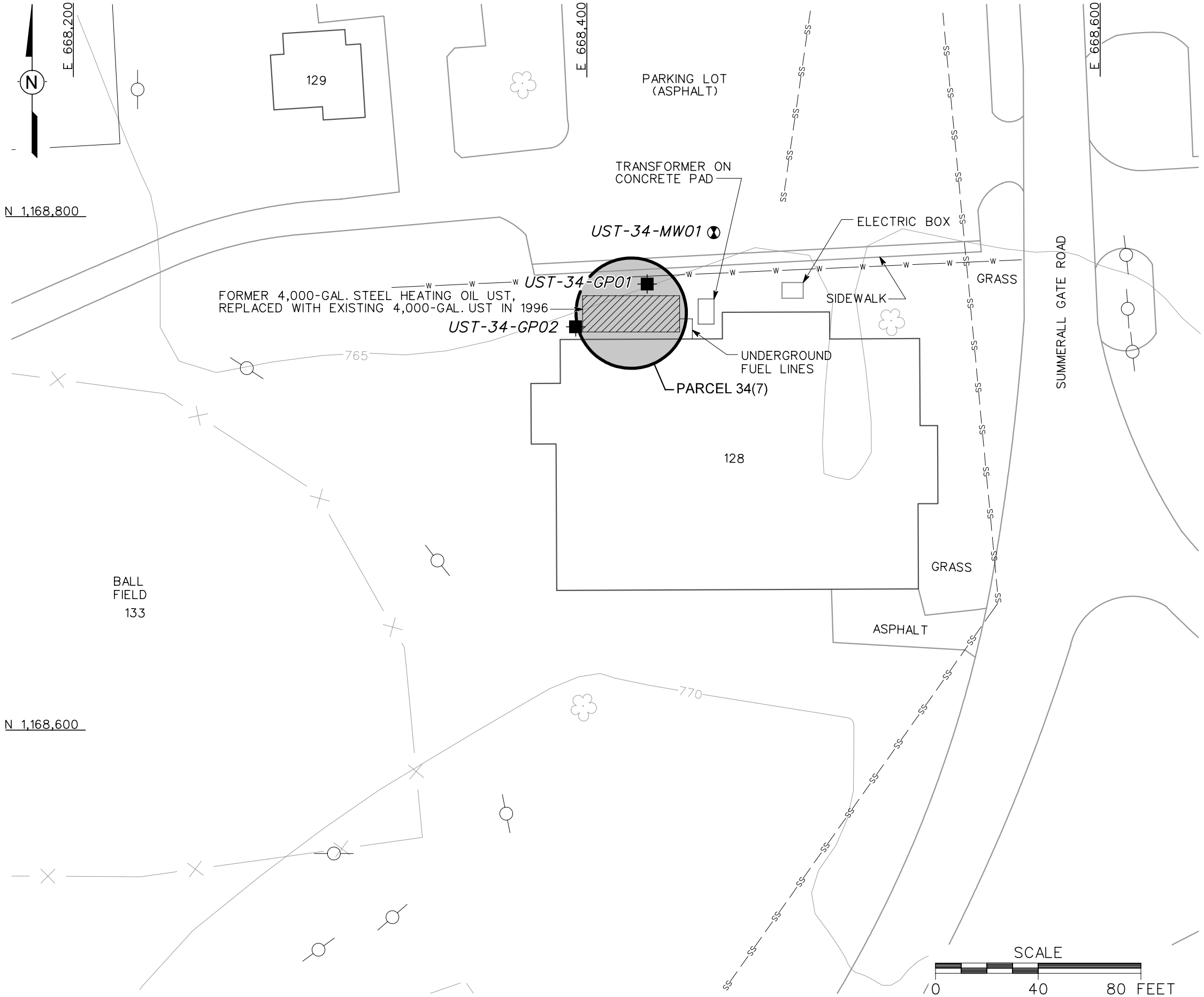

LEGEND

- UNIMPROVED ROADS AND PARKING
- PAVED ROADS AND PARKING
- BUILDING
- TOPOGRAPHIC CONTOURS (CONTOUR INTERVAL - 5 FOOT)
- TREES / TREELINE
- PARCEL BOUNDARY
- FENCE
- UTILITY POLE
- SS — SANITARY SEWER LINE
- SD — STORM DRAIAGE LINE
- W — WATER LINE
- UST — UNDERGROUND STORAGE TANK
- SUBSURFACE SOIL SAMPLE LOCATION
- GROUNDWATER AND SUBSURFACE SOIL SAMPLE LOCATION

FIGURE 6-6
SITE MAP AND SAMPLE LOCATIONS
FITNESS CENTER, BUILDING 128
PARCEL 34(7)

U. S. ARMY CORPS OF ENGINEERS
MOBILE DISTRICT
FORT McCLELLAN
CALHOUN COUNTY, ALABAMA
Contract No. DACA21-96-D-0018

IT CORPORATION
A Member of The IT Group

DWG. NO.: ...\783149es.108
PROJ. NO.: 783149
INITIATOR: J. TARR
PROJ. MGR.: J. YACOUB
DRAFT. CHCK. BY:
ENGR. CHCK. BY: J. TARR
DATE LAST REV.:
DRAWN BY:
01/29/01 STARTING DATE: 06/14/99
10:26:41 DRAWN BY: D. BILLINGSLEY
DBILLING
c:\cadd\design\783149es.108

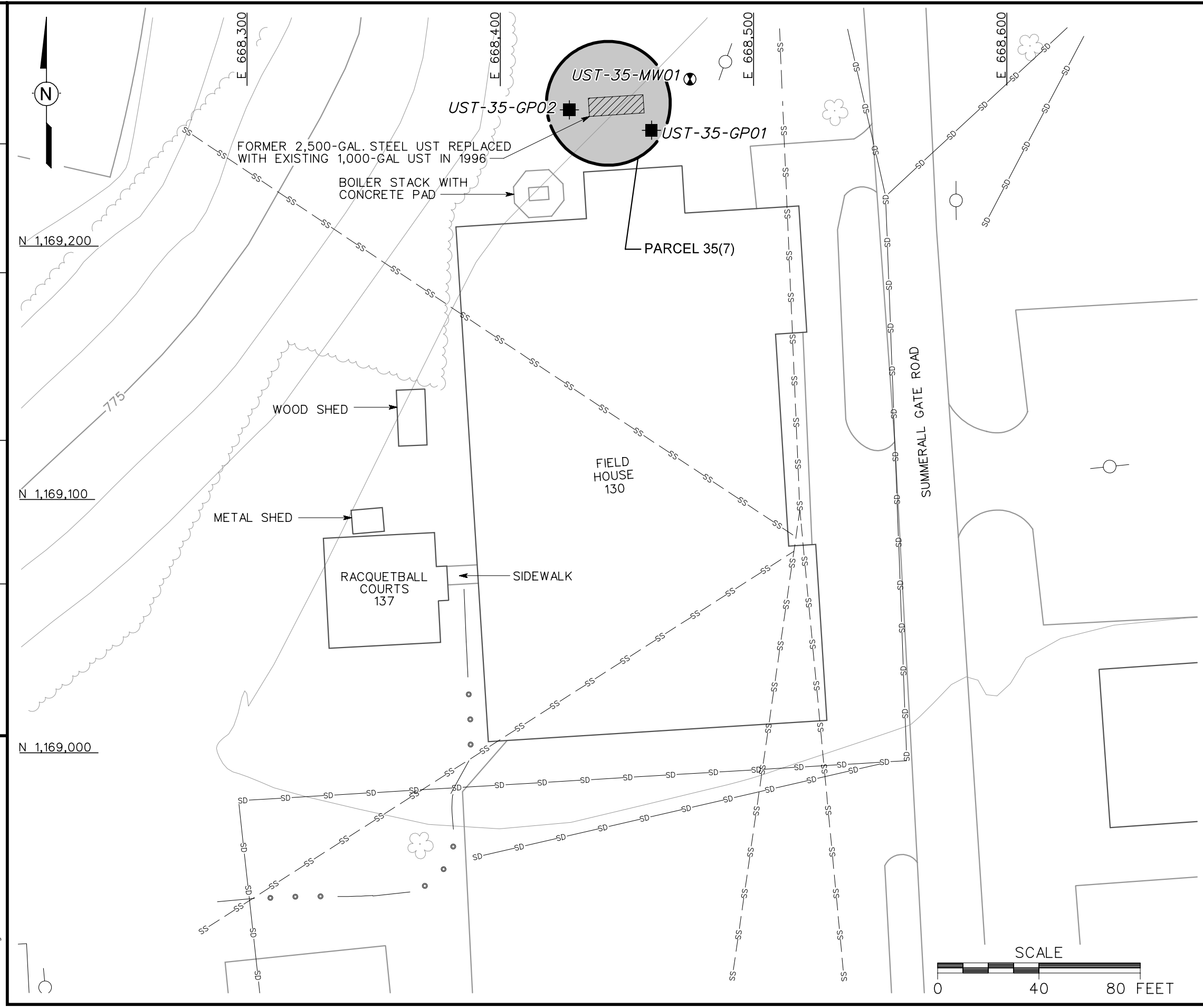

LEGEND

- UNIMPROVED ROADS AND PARKING
- PAVED ROADS AND PARKING
- BUILDING
- TOPOGRAPHIC CONTOURS (CONTOUR INTERVAL - 5 FOOT)
- TREES / TREELINE
- PARCEL BOUNDARY
- SURFACE DRAINAGE / CREEK
- UTILITY POLE
- SS — SANITARY SEWER LINE
- SD — STORM DRAINAGE LINE
- UST — UNDERGROUND STORAGE TANK
- SUBSURFACE SOIL SAMPLE LOCATION
- GROUNDWATER AND SUBSURFACE SOIL SAMPLE LOCATION

FIGURE 6-7
SITE MAP AND SAMPLE LOCATIONS
FIELD HOUSE BUILDING 130
PARCEL 35(7)

U. S. ARMY CORPS OF ENGINEERS
MOBILE DISTRICT
FORT McCLELLAN
CALHOUN COUNTY, ALABAMA
Contract No. DACA21-96-D-0018

IT CORPORATION
A Member of The IT Group

DWG. NO.: ...\783149es.109
PROJ. NO.: 783149
INITIATOR: J. TARR
PROJ. MGR.: J. YACOUB
DRAFT. CHCK. BY:
ENGR. CHCK. BY: J. TARR
DATE LAST REV.:
DRAWN BY:
STARTING DATE: 05/02/00
DRAWN BY: D. BILLINGSLEY
02/08/01
02:39:56
DBILLING
c:\cadd\design\783149es.109

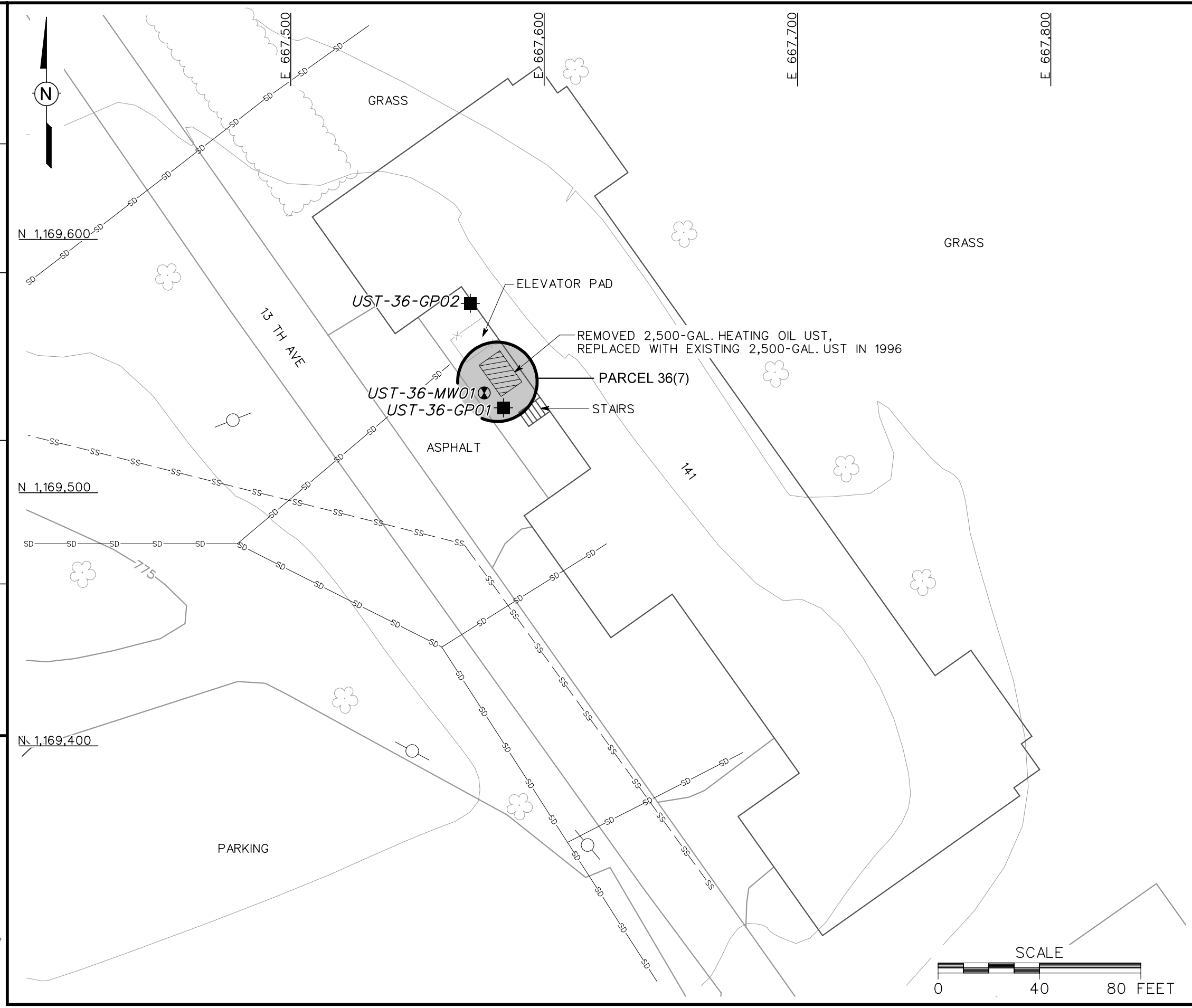

LEGEND

- UNIMPROVED ROADS AND PARKING
- PAVED ROADS AND PARKING
- BUILDING
- TOPOGRAPHIC CONTOURS (CONTOUR INTERVAL - 5 FOOT)
- TREES / TREELINE
- PARCEL BOUNDARY
- FENCE
- UTILITY POLE
- SS — SANITARY SEWER LINE
- SD — STORM DRAINAGE LINE
- UST — UNDERGROUND STORAGE TANK
- SUBSURFACE SOIL SAMPLE LOCATION
- GROUNDWATER AND SUBSURFACE SOIL SAMPLE LOCATION

FIGURE 6-8
SITE MAP AND SAMPLE LOCATIONS
ADMINISTRATION BUILDING 141
PARCEL 36(7)

U. S. ARMY CORPS OF ENGINEERS
MOBILE DISTRICT
FORT McCLELLAN
CALHOUN COUNTY, ALABAMA
Contract No. DACA21-96-D-0018

IT CORPORATION
A Member of The IT Group

DWG. NO.: ...\783149es.097
PROJ. NO.: 783149
INITIATOR: J. TARR
PROJ. MGR.: J. YACOUB
DRAFT. CHCK. BY:
ENGR. CHCK. BY: J. TARR
DATE LAST REV.:
DRAWN BY:
STARTING DATE: 05/01/00
DRAWN BY: D. BILLINGSLEY
02/08/01
02:37:39
DBILLING
c:\cadd\design\783149es.097

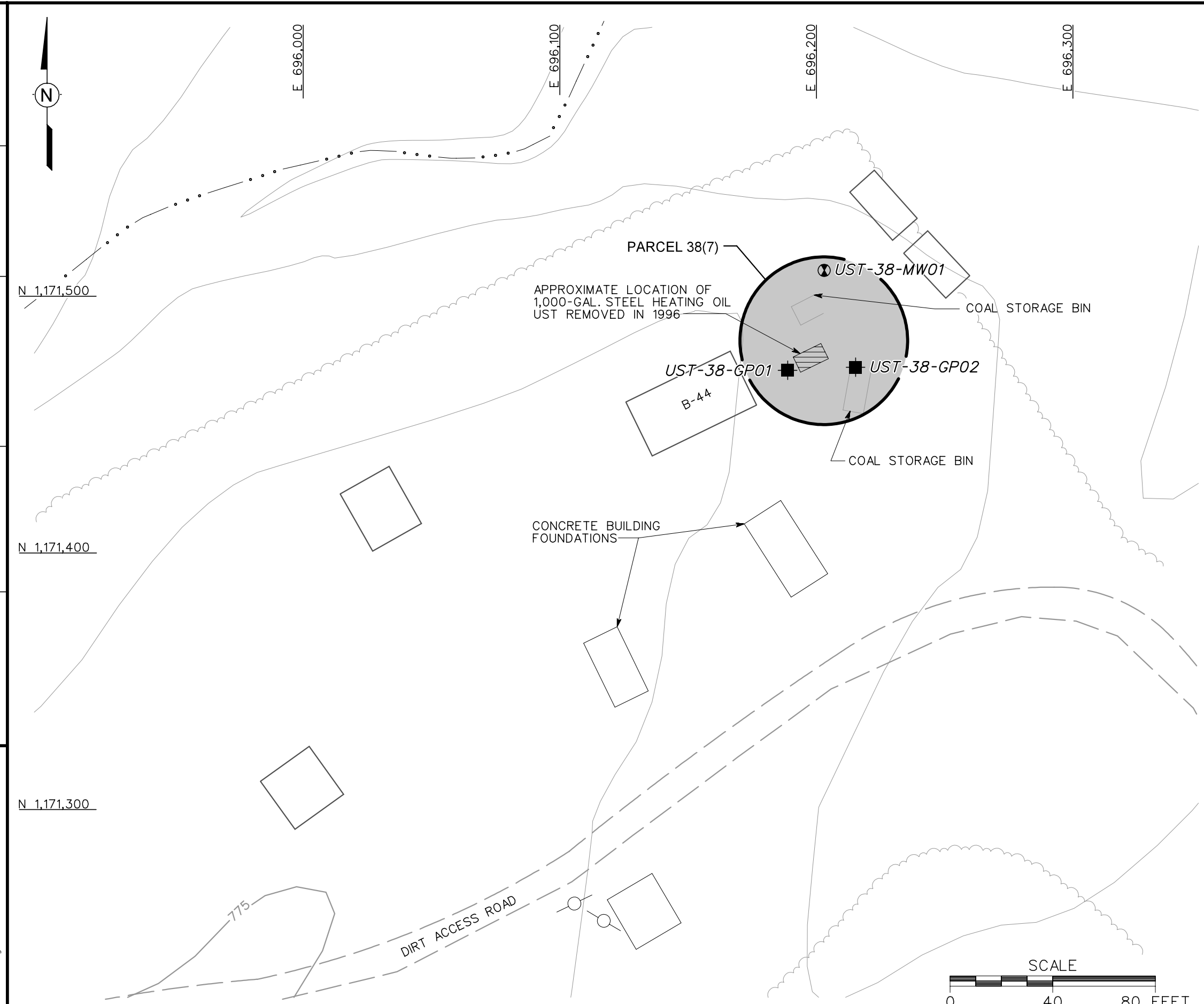

LEGEND

- UNIMPROVED ROADS AND PARKING
- PAVED ROADS AND PARKING
- BUILDING
- TOPOGRAPHIC CONTOURS (CONTOUR INTERVAL - 5 FOOT)
- TREES / TREELINE
- PARCEL BOUNDARY
- SURFACE DRAINAGE / CREEK
- UTILITY POLE
- UST — UNDERGROUND STORAGE TANK
- SUBSURFACE SOIL SAMPLE LOCATION
- GROUNDWATER AND SUBSURFACE SOIL SAMPLE LOCATION

FIGURE 6-9
SITE MAP AND SAMPLE LOCATIONS
BIVOUAC BUILDING B-44
PARCEL 38(7)

U. S. ARMY CORPS OF ENGINEERS
MOBILE DISTRICT
FORT McCLELLAN
CALHOUN COUNTY, ALABAMA
Contract No. DACA21-96-D-0018

IT CORPORATION
A Member of The IT Group

DWG. NO.: ...\783149es.085 | PROJ. NO.: 783149
INITIATOR: J. TARR | PROJ. MGR.: J. YACOUB
DRAFT. CHCK. BY: | ENGR. CHCK. BY: J. TARR
DATE LAST REV.: | DRAWN BY:
STARTING DATE: 04/26/00 | DRAWN BY: D. BILLINGSLEY
01/29/01 10:33:14
DBILLING c:\cadd\design\783149es.085

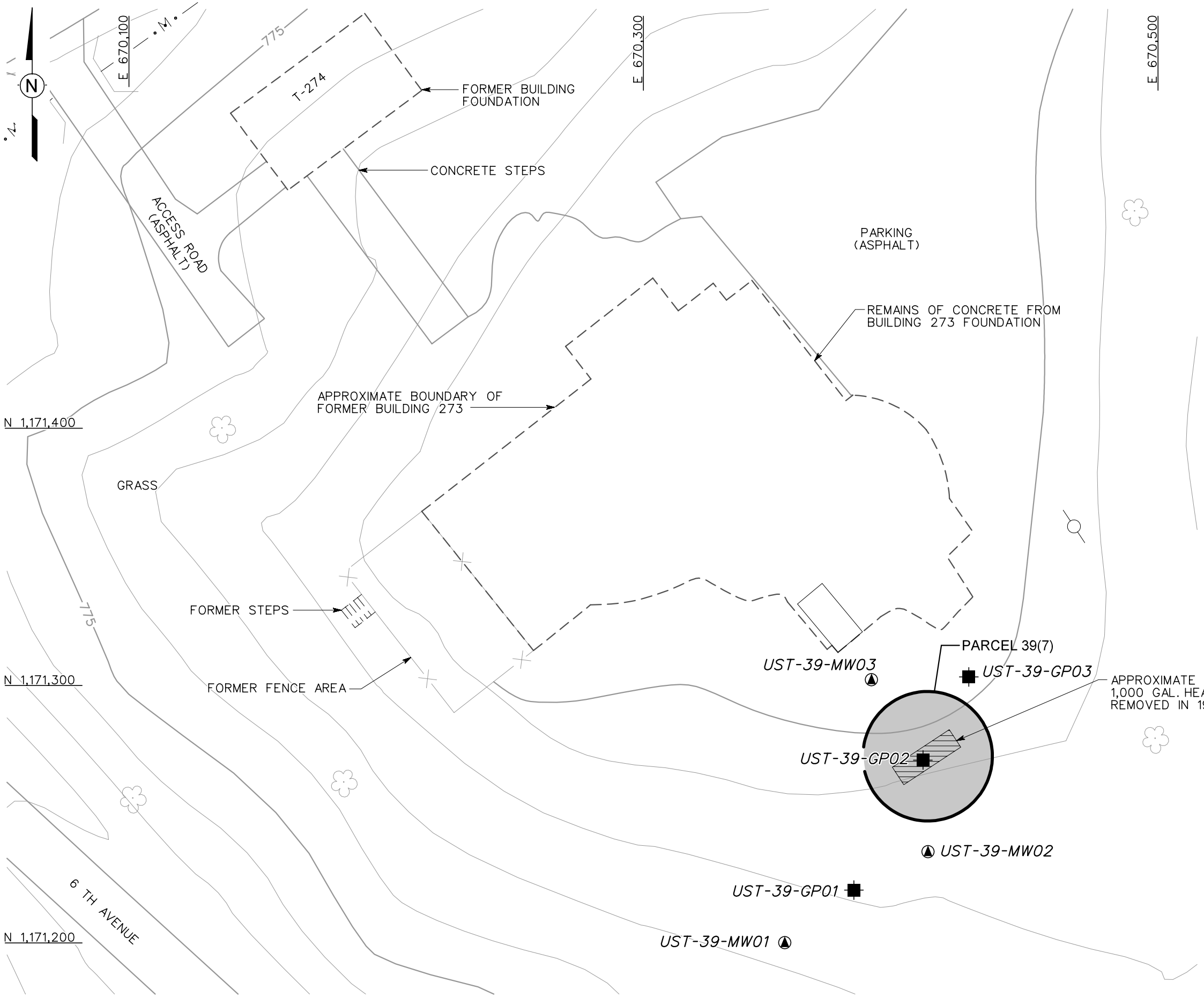

LEGEND

- UNIMPROVED ROADS AND PARKING
- PAVED ROADS AND PARKING
- BUILDING
- TOPOGRAPHIC CONTOURS (CONTOUR INTERVAL - 5 FOOT)
- TREES / TREELINE
- PARCEL BOUNDARY
- SURFACE DRAINAGE / CREEK
- MANMADE SURFACE DRAINAGE FEATURE
- FENCE
- UTILITY POLE
- UST — UNDERGROUND STORAGE TANK
- GROUNDWATER SAMPLE LOCATION
- SUBSURFACE SOIL SAMPLE LOCATION

SCALE

0 40 80 FEET

FIGURE 6-10
SITE MAP AND SAMPLE LOCATIONS
FORMER CLOTHING BUILDING 273
PARCEL 39(7)

U. S. ARMY CORPS OF ENGINEERS
MOBILE DISTRICT
FORT McCLELLAN
CALHOUN COUNTY, ALABAMA
Contract No. DACA21-96-D-0018

IT CORPORATION
A Member of The IT Group

DWG. NO.: ...\783149es.142
PROJ. NO.: 783149
INITIATOR: J. TARR
PROJ. MGR.: J. YACOUB
DRAFT. CHCK. BY:
ENGR. CHCK. BY: J. TARR
DATE LAST REV.:
DRAWN BY:
STARTING DATE: 04/26/00
DRAWN BY: D. BILLINGSLEY
01/29/01
10:37:53
DBILLING
c:\cadd\design\783149es.142

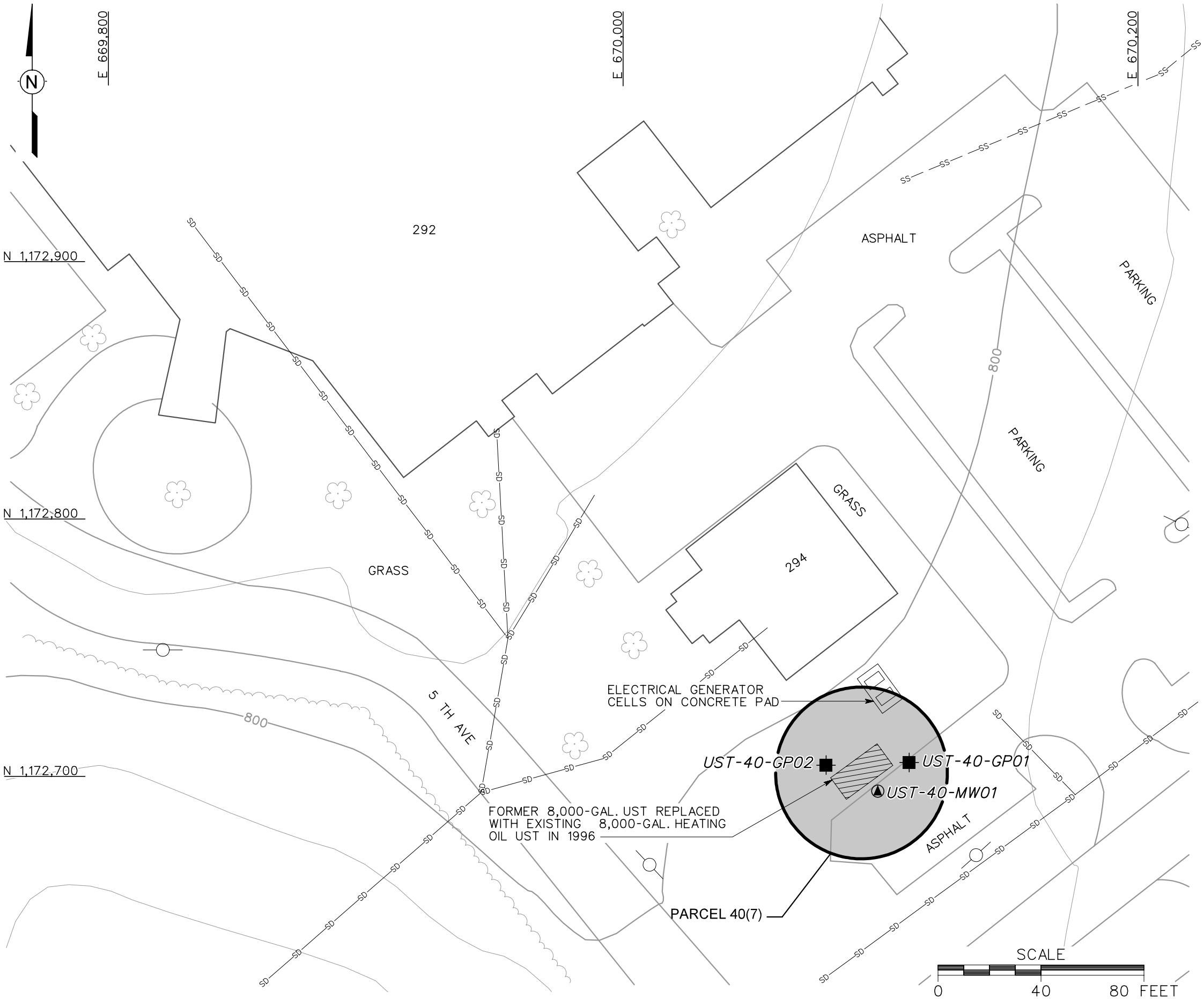

LEGEND

- UNIMPROVED ROADS AND PARKING
- PAVED ROADS AND PARKING
- BUILDING
- TOPOGRAPHIC CONTOURS (CONTOUR INTERVAL - 5 FOOT)
- TREES / TREELINE
- PARCEL BOUNDARY
- UTILITY POLE
- SS — SANITARY SEWER LINE
- SD — STORM DRAINAGE LINE
- UST — UNDERGROUND STORAGE TANK
- SUBSURFACE SOIL SAMPLE LOCATION
- GROUNDWATER AND SUBSURFACE SOIL SAMPLE LOCATION

FIGURE 6-11
SITE MAP AND SAMPLE LOCATIONS
NOBLE ARMY HOSPITAL
BUILDING 292
PARCEL 40(7)

U. S. ARMY CORPS OF ENGINEERS
MOBILE DISTRICT
FORT McCLELLAN
CALHOUN COUNTY, ALABAMA
Contract No. DACA21-96-D-0018

IT CORPORATION
A Member of The IT Group

DWG. NO.: ...\783149es.094	INITIATOR: J. TARR	DRAFT. CHCK. BY:	DATE LAST REV.:
PROJ. NO.: 783149	PROJ. MGR.: J. YACOUB	ENGR. CHCK. BY: J. TARR	DRAWN BY:
STARTING DATE: 05/01/00	DRAWN BY: D. BILLINGSLEY	01/29/01	10:40:46
DBILLING	c:\cadd\design\783149es.094		

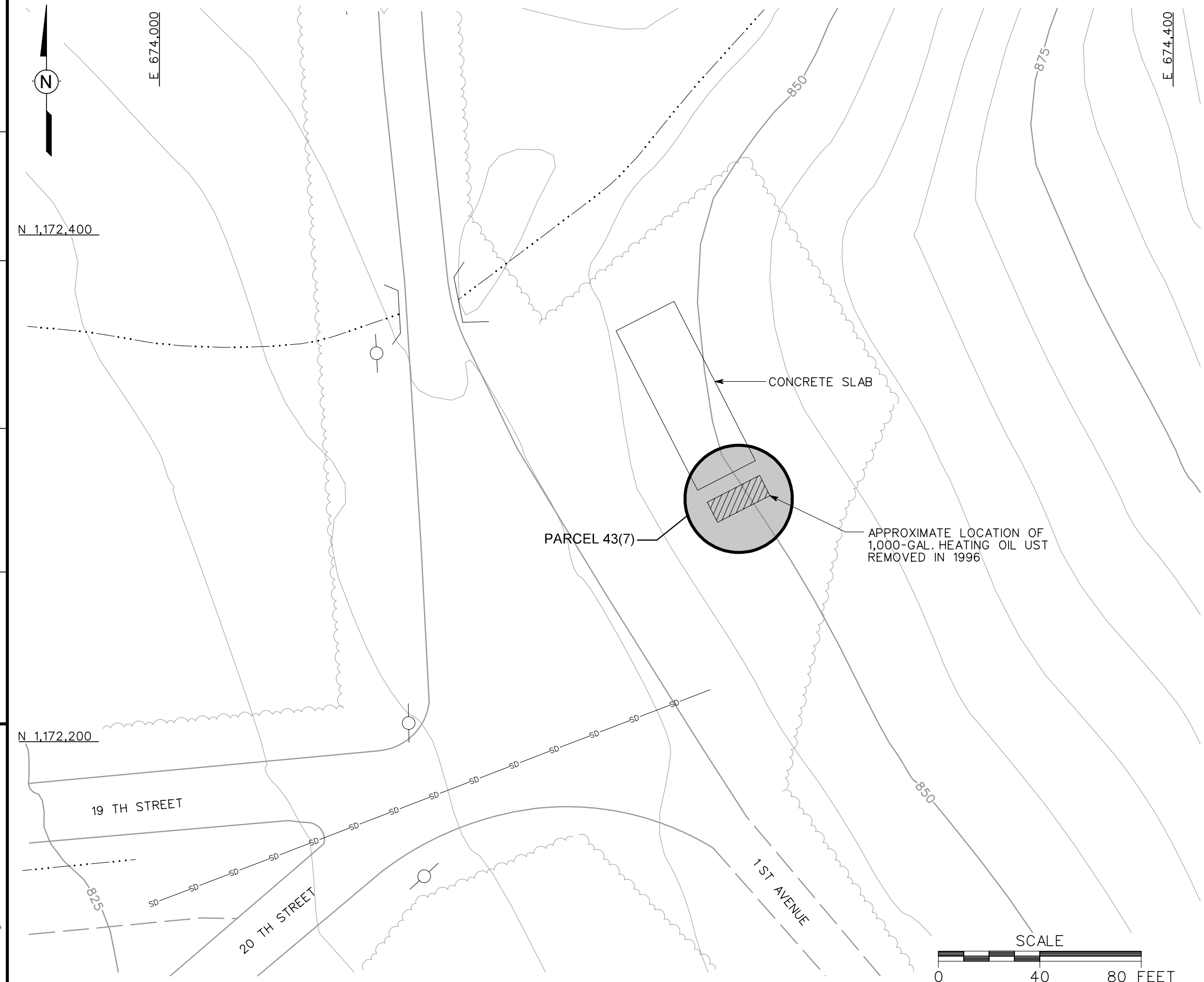

LEGEND

- UNIMPROVED ROADS AND PARKING
- PAVED ROADS AND PARKING
- BUILDING
- TOPOGRAPHIC CONTOURS (CONTOUR INTERVAL - 5 FOOT)
- TREES / TREELINE
- PARCEL BOUNDARY
- SURFACE DRAINAGE / CREEK
- UTILITY POLE
- SD — STORM DRAINAGE LINE
- UST — UNDERGROUND STORAGE TANK

FIGURE 6-12
SITE MAP
FORMER BUILDING 796
PARCEL 43(7)

U. S. ARMY CORPS OF ENGINEERS
MOBILE DISTRICT
FORT McCLELLAN
CALHOUN COUNTY, ALABAMA
Contract No. DACA21-96-D-0018

IT CORPORATION
A Member of The IT Group

DWG. NO.: ...\783149es.141	INITIATOR: J. TARR	DRAFT. CHCK. BY:	DATE LAST REV.:
PROJ. NO.: 783149	PROJ. MGR.: J. YACOUB	ENGR. CHCK. BY: J. TARR	DRAWN BY:
STARTING DATE: 05/01/00	DRAWN BY: D. BILLINGSLEY		

01/30/01 10:13:11 DBILLING c:\cadd\design\783149es.141

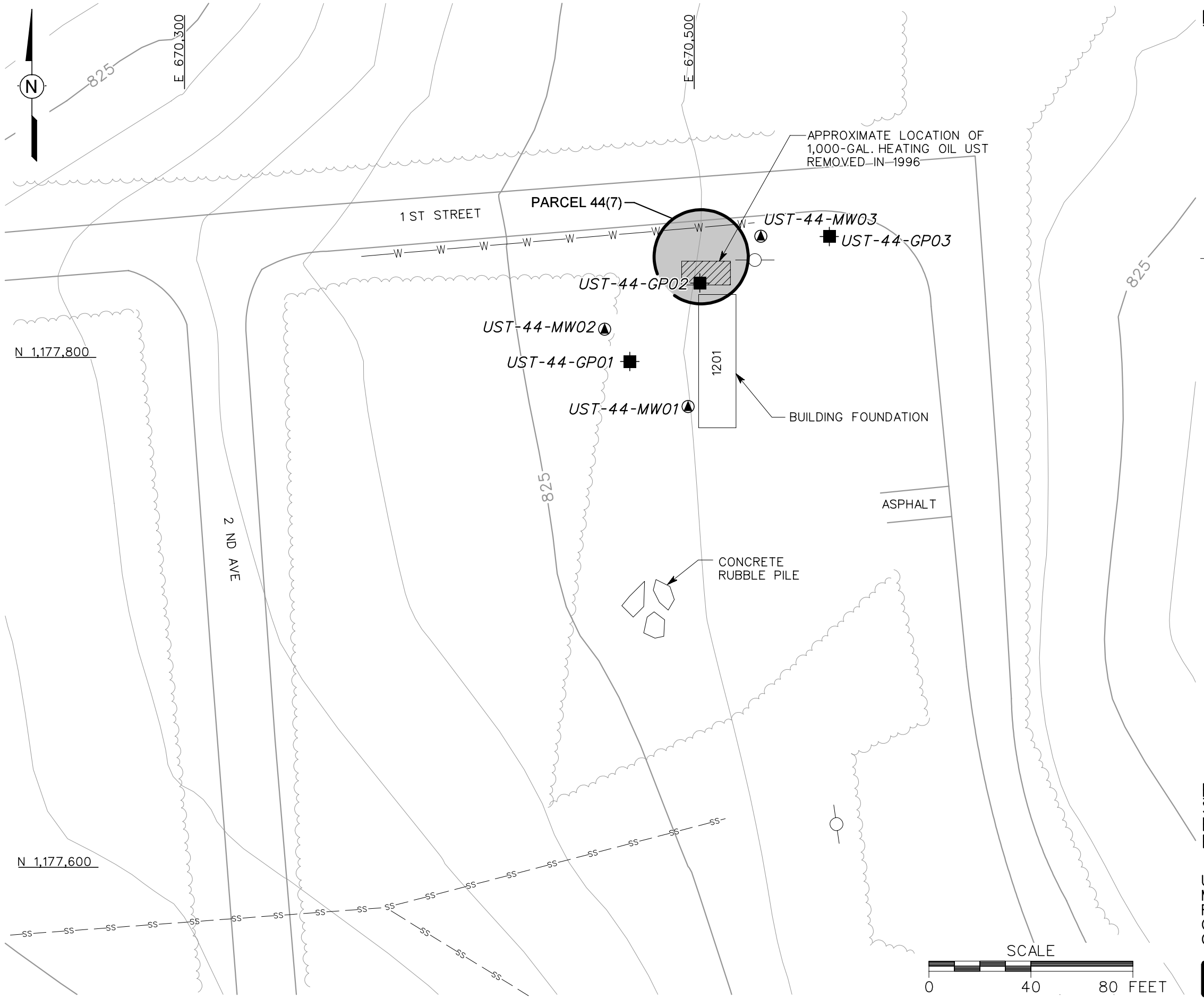

LEGEND

- UNIMPROVED ROADS AND PARKING
- PAVED ROADS AND PARKING
- BUILDING
- TOPOGRAPHIC CONTOUR (CONTOUR INTERVAL - 5 FOOT)
- TREES / TREELINE
- PARCEL BOUNDARY
- UTILITY POLE
- —W— WATER LINE
- --SS-- SANITARY SEWER LINE
- UST UNDERGROUND STORAGE TANK
- GROUNDWATER SAMPLE LOCATION
- SUBSURFACE SOIL SAMPLE LOCATION

FIGURE 6-13
SITE MAP AND SAMPLE LOCATIONS
FORMER BUILDING 1201
PARCEL 44(7)

U. S. ARMY CORPS OF ENGINEERS
MOBILE DISTRICT
FORT McCLELLAN
CALHOUN COUNTY, ALABAMA
Contract No. DACA21-96-D-0018

IT CORPORATION
A Member of The IT Group

DWG. NO.: ...\783149es.143 | PROJ. NO.: 783149
INITIATOR: J. TARR | PROJ. MGR.: J. YACOUB
DRAFT. CHCK. BY: | ENGR. CHCK. BY: J. TARR
DATE LAST REV.: | DRAWN BY:
STARTING DATE: 05/02/00 | DRAWN BY: D. BILLINGSLEY
01/29/01 10:51:58
DBILLING c:\cadd\design\783149es.143

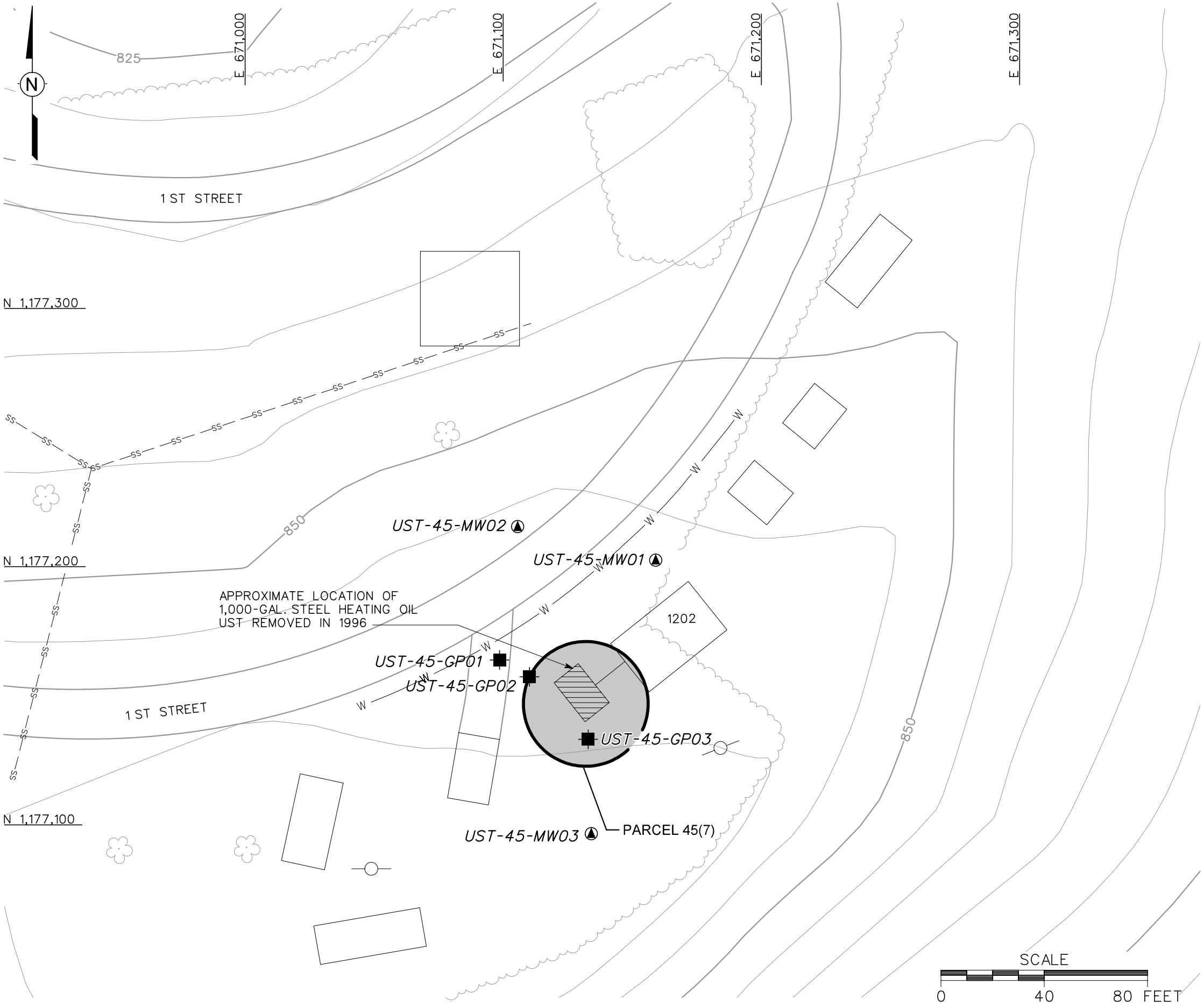

LEGEND

- UNIMPROVED ROADS AND PARKING
- PAVED ROADS AND PARKING
- BUILDING
- BUILDING FOUNDATION
- TOPOGRAPHIC CONTOURS (CONTOUR INTERVAL - 5 FOOT)
- TREES / TREELINE
- PARCEL BOUNDARY
- UTILITY POLE
- —W— WATER LINE
- – – SS – – SANITARY SEWER LINE
- UST UNDERGROUND STORAGE TANK
- GROUNDWATER SAMPLE LOCATION
- SUBSURFACE SOIL SAMPLE LOCATION

FIGURE 6-14
SITE MAP AND SAMPLE LOCATIONS
FORMER BUILDING 1202
PARCEL 45(7)

U. S. ARMY CORPS OF ENGINEERS
MOBILE DISTRICT
FORT McCLELLAN
CALHOUN COUNTY, ALABAMA
Contract No. DACA21-96-D-0018

IT CORPORATION
A Member of The IT Group

DWG. NO.: ...\783149es.144
PROJ. NO.: 783149
INITIATOR: J. TARR
PROJ. MGR.: J. YACOUB
DRAFT. CHCK. BY:
ENGR. CHCK. BY: J. TARR
DATE LAST REV.:
DRAWN BY:
STARTING DATE: 05/02/00
DRAWN BY: D. BILLINGSLEY
01/29/01
10:56:28
DBILLING
c:\cadd\design\783149es.144

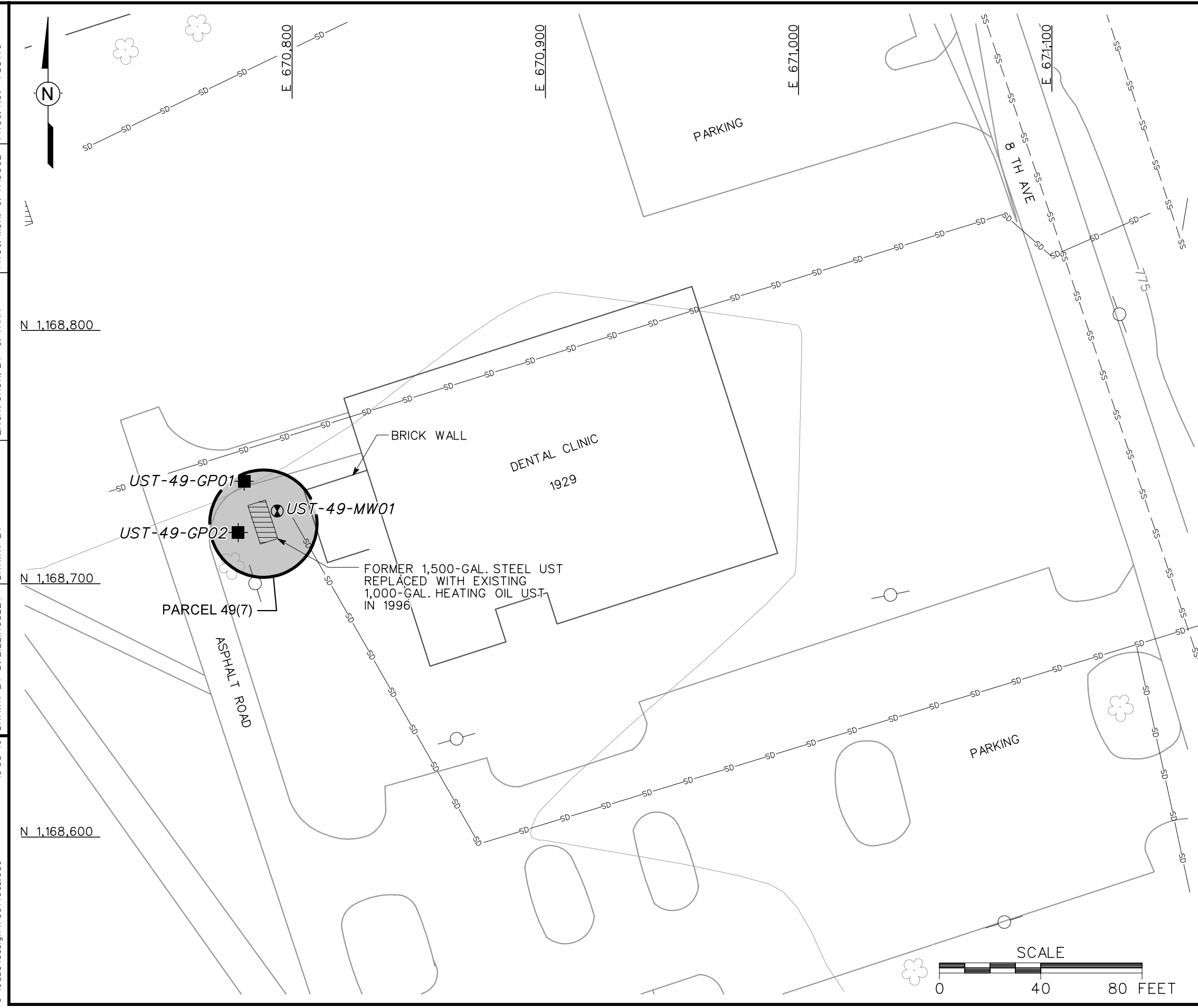

LEGEND

- UNIMPROVED ROADS AND PARKING
- PAVED ROADS AND PARKING
- BUILDING
- TOPOGRAPHIC CONTOURS (CONTOUR INTERVAL - 5 FOOT)
- TREES / TREELINE
- PARCEL BOUNDARY
- UTILITY POLE
- SS — SANITARY SEWER LINE
- SD — STORM DRAINAGE LINE
- UST — UNDERGROUND STORGAGE TANK
- SUBSURFACE SOIL SAMPLE LOCATION
- GROUNDWATER AND SUBSURFACE SOIL SAMPLE LOCATION

FIGURE 6-15
SITE MAP AND SAMPLE LOCATIONS
DENTAL CLINIC, BUILDING 1929
PARCEL 49(7)

U. S. ARMY CORPS OF ENGINEERS
MOBILE DISTRICT
FORT McCLELLAN
CALHOUN COUNTY, ALABAMA
Contract No. DACA21-96-D-0018

IT CORPORATION
A Member of The IT Group

DRAFT. CHCK. BY: | ENGR. CHCK. BY: J. TARR | DATE LAST REV.: | DRAWN BY: | DWG. NO.: ...\783149es.089
INITIATOR: J. TARR | PROJ. MGR.: J. YACOUB | PROJ. NO.: 783149
STARTING DATE: 05/01/00 | DRAWN BY: D. BILLINGSLEY
01/29/01 10:58:46 DBILLING c:\cadd\design\783149es.089

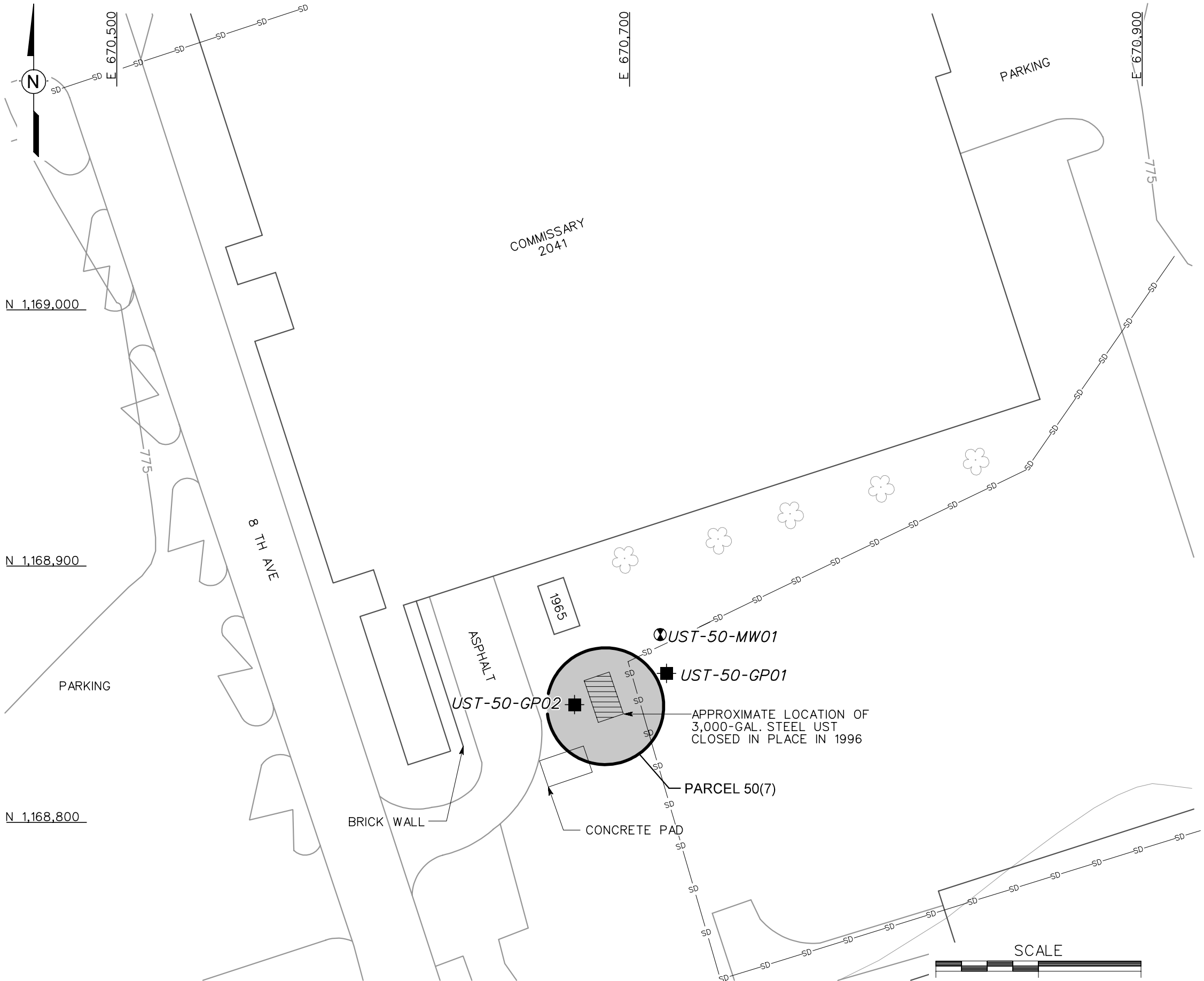

LEGEND

- UNIMPROVED ROADS AND PARKING
- PAVED ROADS AND PARKING
- BUILDING
- TOPOGRAPHIC CONTOURS (CONTOUR INTERVAL - 5 FOOT)
- TREES / TREELINE
- PARCEL BOUNDARY
- UTILITY POLE
- SD — STORM DRAINAGE LINE
- UST — UNDERGROUND STORAGE TANK
- SUBSURFACE SOIL SAMPLE LOCATION
- GROUNDWATER AND SUBSURFACE SOIL SAMPLE LOCATION

FIGURE 6-16
SITE MAP AND SAMPLE LOCATIONS
PX BUILDING 1965
PARCEL 50(7)

U. S. ARMY CORPS OF ENGINEERS
MOBILE DISTRICT
FORT McCLELLAN
CALHOUN COUNTY, ALABAMA
Contract No. DACA21-96-D-0018

IT CORPORATION
A Member of The IT Group

DWG. NO.: ...\783149es.090
PROJ. NO.: 783149
INITIATOR: J. TARR
PROJ. MGR.: J. YACOUB
DRAFT. CHCK. BY:
ENGR. CHCK. BY: J. TARR
DATE LAST REV.:
DRAWN BY:
STARTING DATE: 05/01/00
DRAWN BY: D. BILLINGSLEY
01/29/01
11:03:00
DBILLING
c:\cadd\design\783149es.090

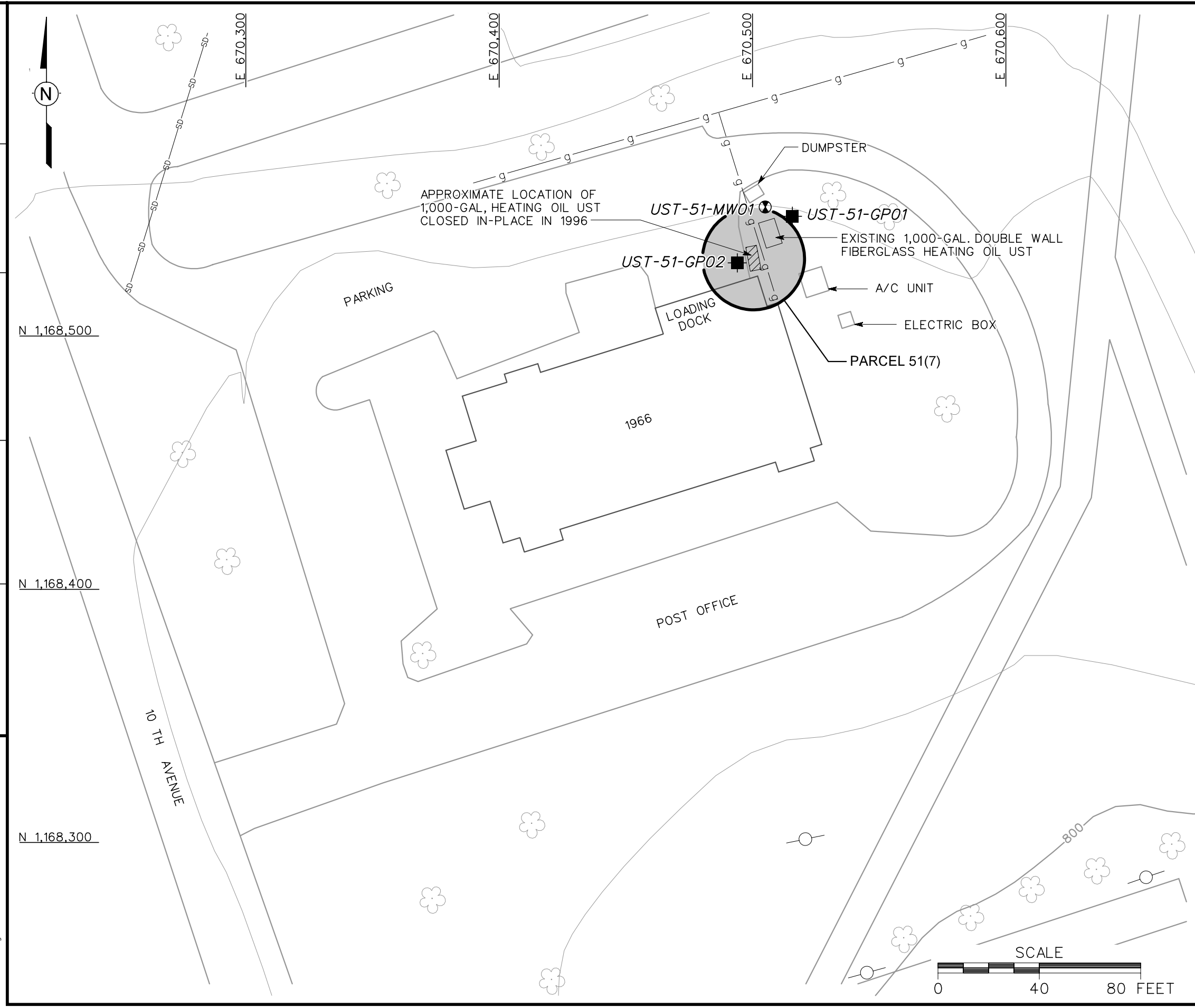

LEGEND

- UNIMPROVED ROADS AND PARKING
- PAVED ROADS AND PARKING
- BUILDING
- TOPOGRAPHIC CONTOURS (CONTOUR INTERVAL - 5 FOOT)
- TREES / TREELINE
- PARCEL BOUNDARY
- UTILITY POLE
- —g— GAS LINE (UNDERGROUND)
- —SD— STORM DRAINAGE LINE
- UST UNDERGROUND STORAGE TANK
- SUBSURFACE SOIL SAMPLE LOCATION
- GROUNDWATER AND SUBSURFACE SOIL SAMPLE LOCATION

FIGURE 6-17
SITE MAP AND SAMPLE LOCATIONS
POST OFFICE BUILDING 1966
PARCEL 51(7)

U. S. ARMY CORPS OF ENGINEERS
MOBILE DISTRICT
FORT McCLELLAN
CALHOUN COUNTY, ALABAMA
Contract No. DACA21-96-D-0018

IT CORPORATION
A Member of The IT Group

DWG. NO.: ...\783149es.091
PROJ. NO.: 783149
INITIATOR: J. TARR
PROJ. MGR.: J. YACOUB
DRAFT. CHCK. BY:
ENGR. CHCK. BY: J. TARR
DATE LAST REV.:
DRAWN BY:
STARTING DATE: 05/01/00
DRAWN BY: D. BILLINGSLEY
01/29/01
11:05:01
DBILLING
c:\cadd\design\783149es.091

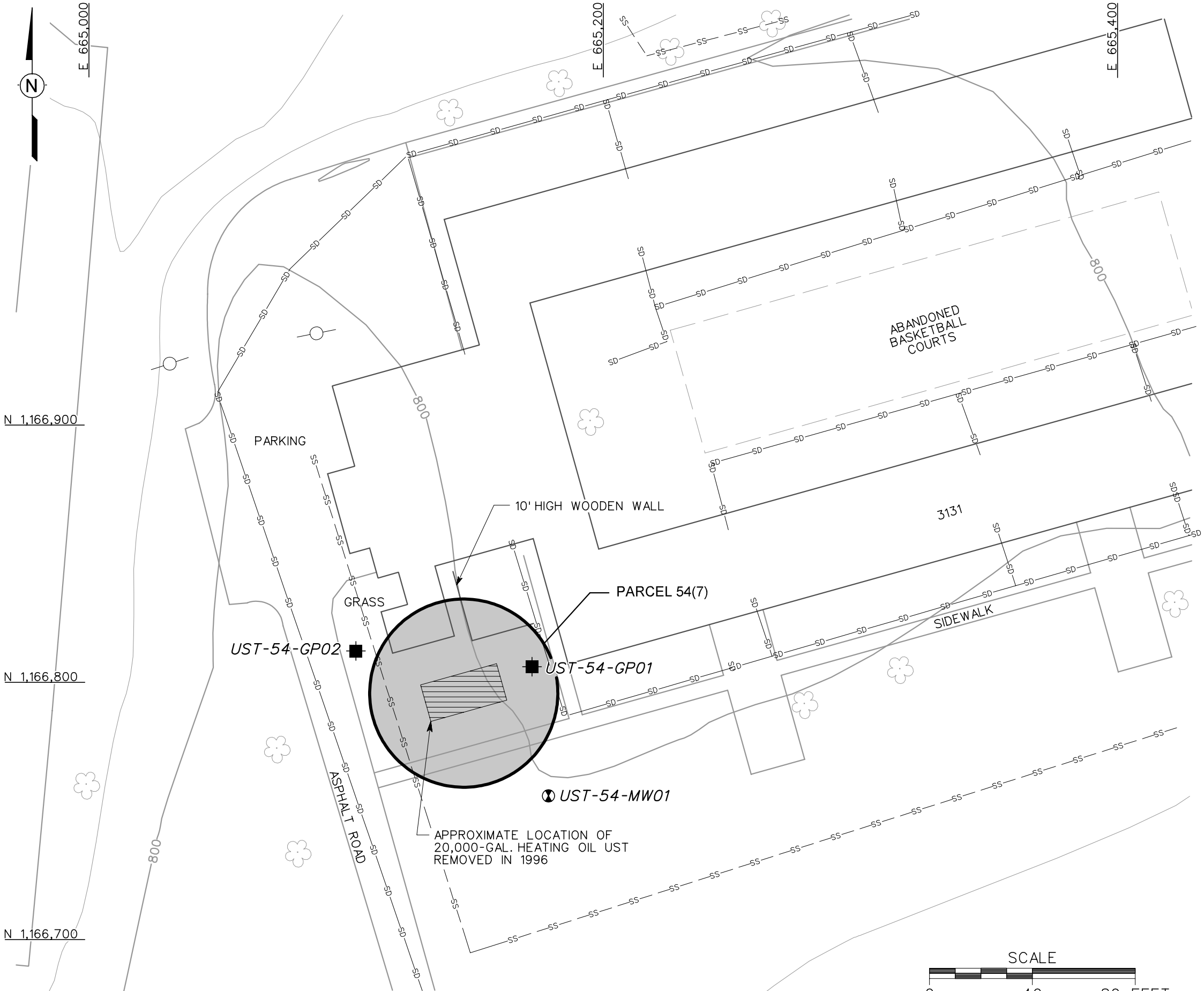

LEGEND

- UNIMPROVED ROADS AND PARKING
- PAVED ROADS AND PARKING
- BUILDING
- TOPOGRAPHIC CONTOURS (CONTOUR INTERVAL - 5 FOOT)
- TREES / TREELINE
- PARCEL BOUNDARY
- UTILITY POLE
- SS — SANITARY SEWER LINE
- SD — STORM DRAINAGE LINE
- UST — UNDERGROUND STORAGE TANK
- SUBSURFACE SOIL SAMPLE LOCATION
- GROUNDWATER AND SUBSURFACE SOIL SAMPLE LOCATION

FIGURE 6-18
SITE MAP AND SAMPLE LOCATIONS
BARRACKS BUILDING 3131
PARCEL 54(7)

U. S. ARMY CORPS OF ENGINEERS
MOBILE DISTRICT
FORT McCLELLAN
CALHOUN COUNTY, ALABAMA
Contract No. DACA21-96-D-0018

IT CORPORATION
A Member of The IT Group

DWG. NO.: ...\783149es.099 | PROJ. NO.: 783149
INITIATOR: J. TARR | PROJ. MGR.: J. YACOUB
DRAFT. CHCK. BY: | ENGR. CHCK. BY: J. TARR
DATE LAST REV.: | DRAWN BY:
STARTING DATE: 05/01/00 | DRAWN BY: D. BILLINGSLEY
01/29/01 11:06:55
DBILLING c:\cadd\design\783149es.099

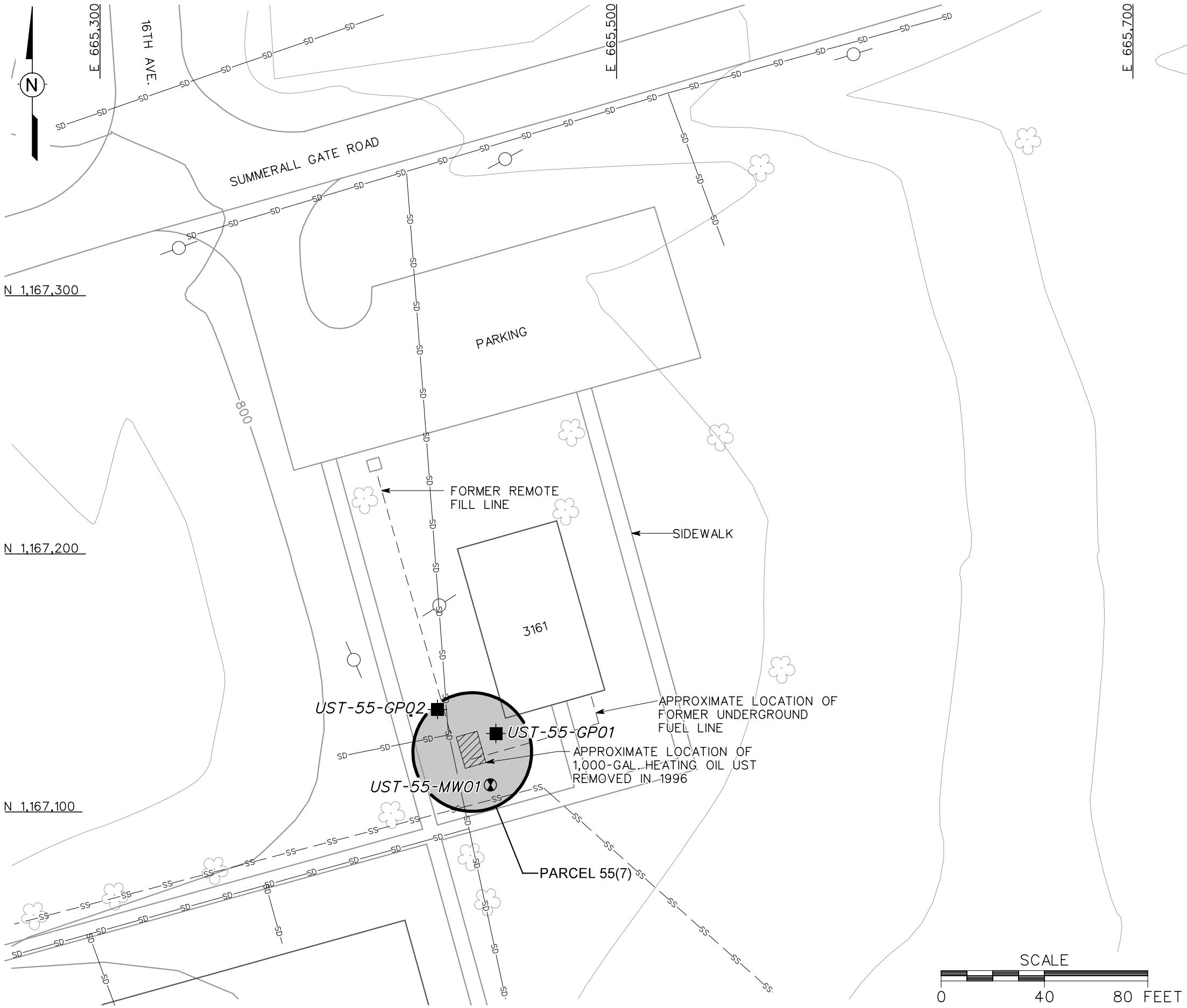

LEGEND

- UNIMPROVED ROADS AND PARKING
- PAVED ROADS AND PARKING
- BUILDING
- TOPOGRAPHIC CONTOURS (CONTOUR INTERVAL - 5 FOOT)
- TREES / TREELINE
- PARCEL BOUNDARY
- UTILITY POLE
- -- SS -- SANITARY SEWER LINE
- — SD — STORM DRAINAGE LINE
- UST UNDERGROUND STORAGE TANK
- SUBSURFACE SOIL SAMPLE LOCATION
- GROUNDWATER AND SUBSURFACE SOIL SAMPLE LOCATION

FIGURE 6-19
SITE MAP AND SAMPLE LOCATIONS
HEADQUARTERS BUILDING 3161
PARCEL 55(7)

U. S. ARMY CORPS OF ENGINEERS
MOBILE DISTRICT
FORT McCLELLAN
CALHOUN COUNTY, ALABAMA
Contract No. DACA21-96-D-0018

IT CORPORATION
A Member of The IT Group

DWG. NO.: ...\783149es.100
PROJ. NO.: 783149
INITIATOR: J. TARR
PROJ. MGR.: J. YACOUB
DRAFT. CHCK. BY:
ENGR. CHCK. BY: J. TARR
DATE LAST REV.:
DRAWN BY:
STARTING DATE: 05/02/00
DRAWN BY: D. BILLINGSLEY
01/29/01
11:08:29
DBILLING
c:\cadd\design\783149es.100

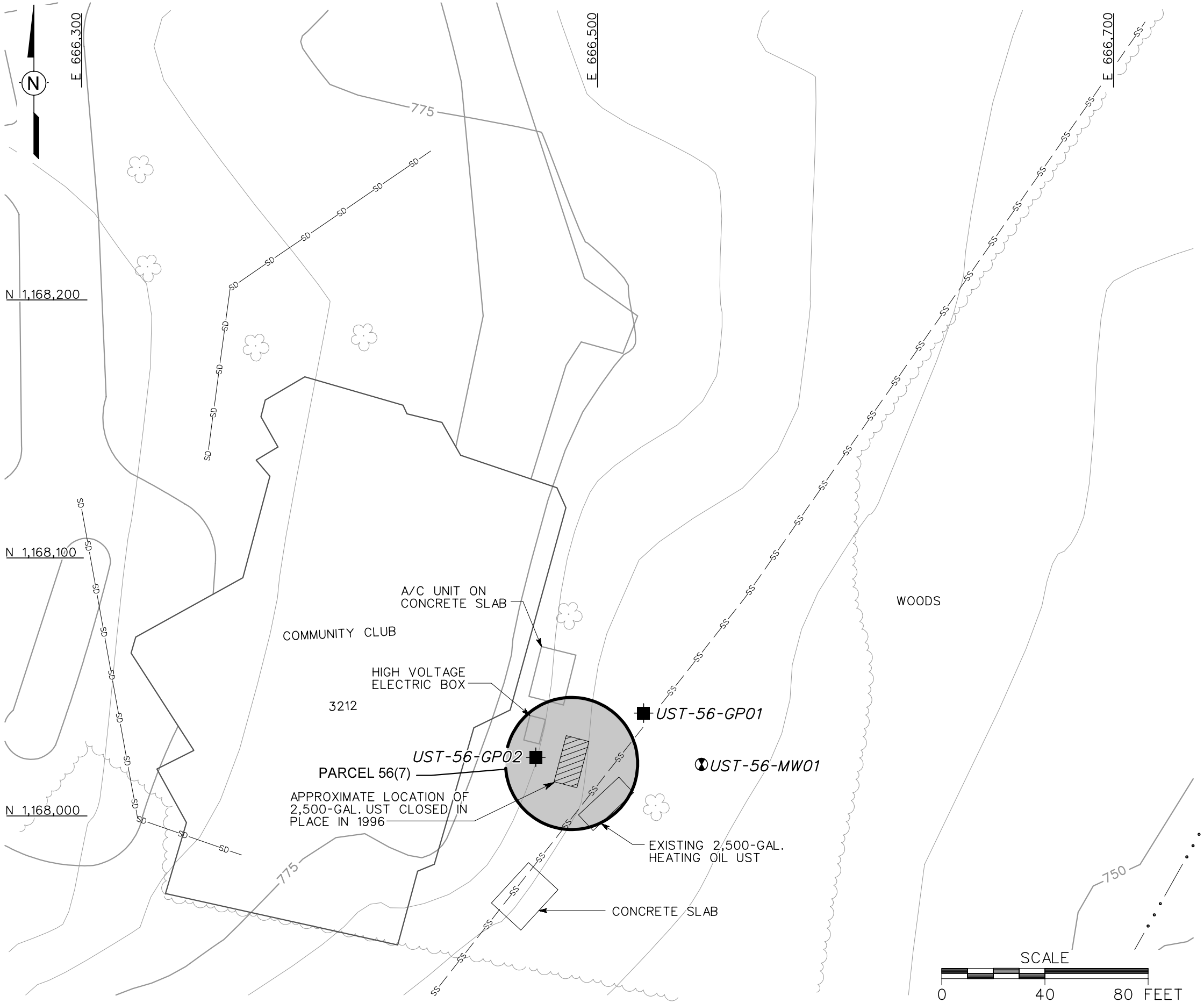

LEGEND

- UNIMPROVED ROADS AND PARKING
- PAVED ROADS AND PARKING
- BUILDING
- TOPOGRAPHIC CONTOUR (CONTOUR INTERVAL - 5 FOOT)
- TREES / TREELINE
- PARCEL BOUNDARY
- SURFACE DRAINAGE / CREEK
- SS — SANITARY SEWER LINE
- SD — STORM DRAINAGE LINE
- UST — UNDERGROUND STORAGE TANK
- SUBSURFACE SOIL SAMPLE LOCATION
- GROUNDWATER AND SUBSURFACE SOIL SAMPLE LOCATION

FIGURE 6-20
SITE MAP AND SAMPLE LOCATIONS
COMMUNITY CLUB BUILDING 3212
PARCEL 56(7)

U. S. ARMY CORPS OF ENGINEERS
MOBILE DISTRICT
FORT McCLELLAN
CALHOUN COUNTY, ALABAMA
Contract No. DACA21-96-D-0018

IT CORPORATION
A Member of The IT Group

DWG. NO.: ...\783149es.101	INITIATOR: J. TARR	DRAFT. CHCK. BY:	DATE LAST REV.:
PROJ. NO.: 783149	PROJ. MGR.: J. YACOUB	ENGR. CHCK. BY: J. TARR	DRAWN BY:
STARTING DATE: 05/02/00	DRAWN BY: D. BILLINGSLEY		
01/29/01 11:20:56			
DBILLING c:\cadd\design\783149es.101			

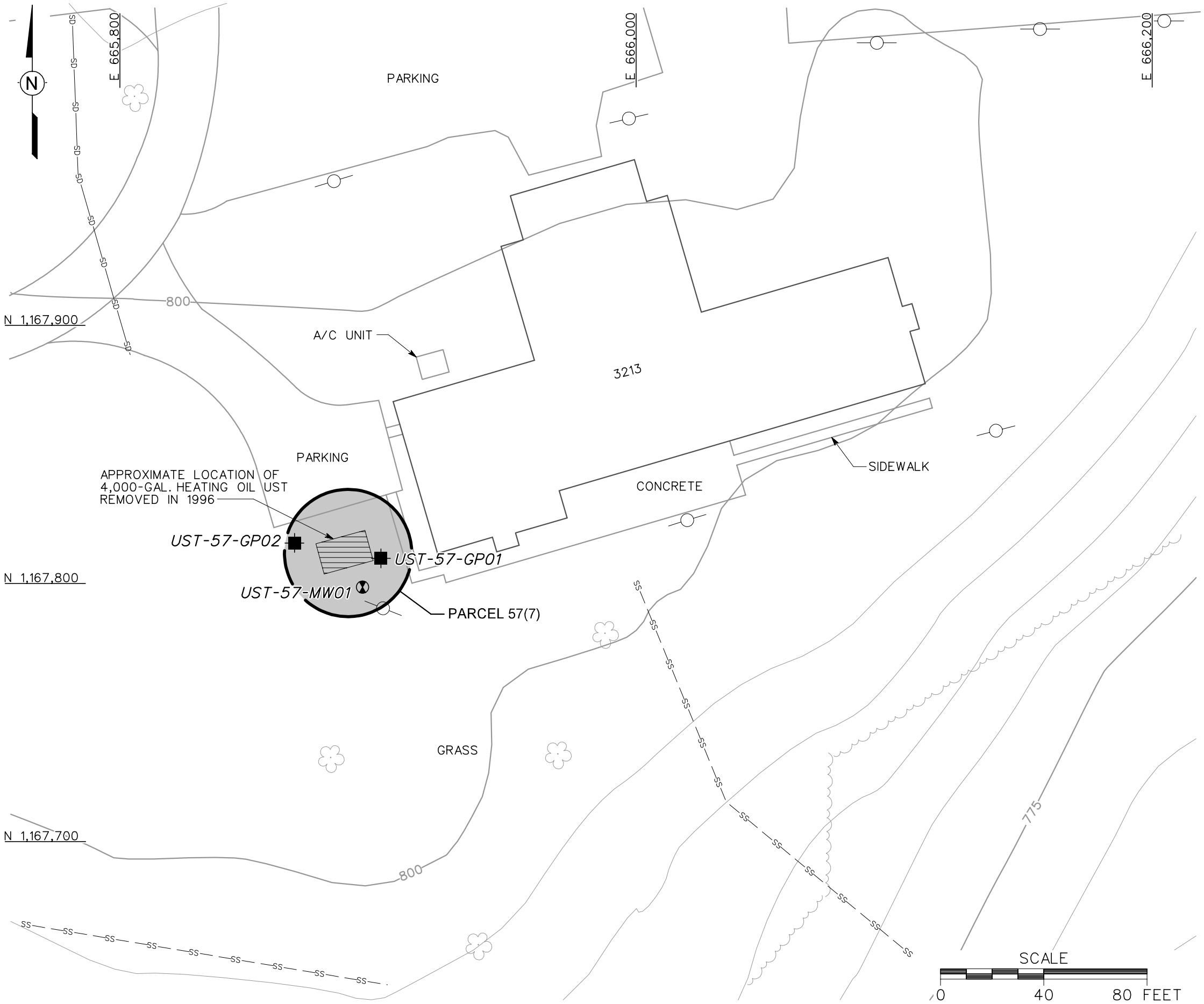

LEGEND

- UNIMPROVED ROADS AND PARKING
- PAVED ROADS AND PARKING
- BUILDING
- TOPOGRAPHIC CONTOURS (CONTOUR INTERAL - 5 FOOT)
- TREES / TREELINE
- PARCEL BOUNDARY
- UTILITY POLE
- SS — SANITARY SEWER LINE
- SD — STORM DRAINAGE LINE
- UST — UNDERGROUND STORAGE TANK
- SUBSURFACE SOIL SAMPLE LOCATION
- GROUNDWATER AND SUBSURFACE SOIL SAMPLE LOCATION

FIGURE 6-21
SITE MAP AND SAMPLE LOCATIONS
RECREATION CENTER BUILDING 3213
PARCEL 57(7)

U. S. ARMY CORPS OF ENGINEERS
MOBILE DISTRICT
FORT McCLELLAN
CALHOUN COUNTY, ALABAMA
Contract No. DACA21-96-D-0018

IT CORPORATION
A Member of The IT Group

DWG. NO.: ...\783149es.102 | PROJ. NO.: 783149
INITIATOR: J. TARR | PROJ. MGR.: J. YACOUB
DRAFT. CHCK. BY: | ENGR. CHCK. BY: J. TARR
REV.: | DATE LAST REV.: | DRAWN BY:
STARTING DATE: 05/02/00 | DRAWN BY: D. BILLINGSLEY
02/08/01 | 02:38:52
DBILLNG | c:\cadd\design\783149es.102

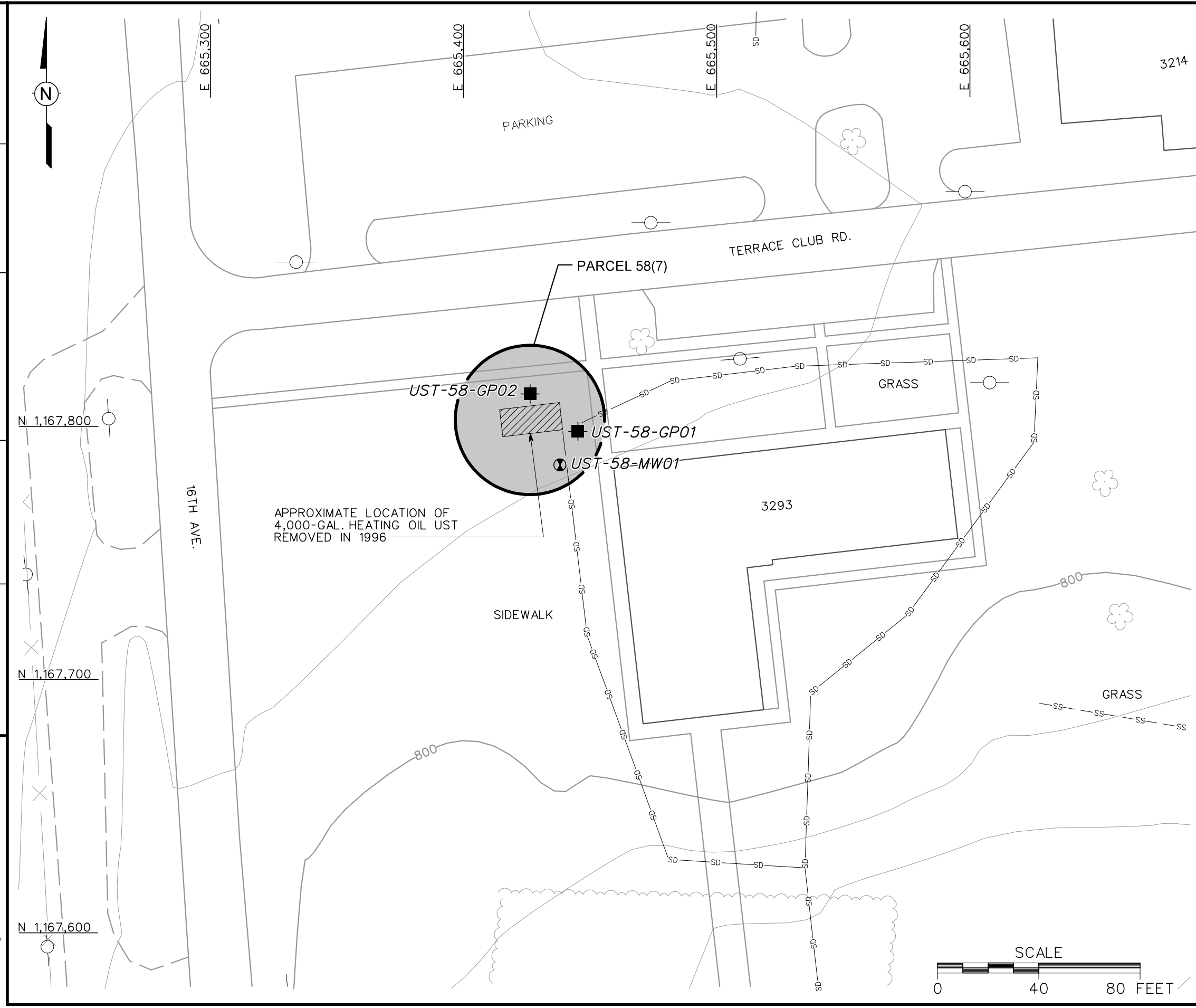

LEGEND

- UNIMPROVED ROADS AND PARKING
- PAVED ROADS AND PARKING
- BUILDING
- TOPOGRAPHIC CONTOURS (CONTOUR INTERVAL - 5 FOOT)
- TREES / TREELINE
- PARCEL BOUNDARY
- FENCE
- UTILITY POLE
- SS — SANITARY SEWER LINE
- SD — STORM DRAINAGE LINE
- UST — UNDERGROUND STORAGE TANK
- SUBSURFACE SOIL SAMPLE LOCATION
- GROUNDWATER AND SUBSURFACE SOIL SAMPLE LOCATION

FIGURE 6-22
SITE MAP AND SAMPLE LOCATIONS
CHAPEL BUILDING 3293
PARCEL 58(7)

U. S. ARMY CORPS OF ENGINEERS
MOBILE DISTRICT
FORT McCLELLAN
CALHOUN COUNTY, ALABAMA
Contract No. DACA21-96-D-0018

IT CORPORATION
A Member of The IT Group

DWG. NO.: ...\783149es.103 | PROJ. NO.: 783149
INITIATOR: J. TARR | PROJ. MGR.: J. YACOUB
DRAFT. CHCK. BY: | ENGR. CHCK. BY: J. TARR
DATE LAST REV.: | DRAWN BY:
STARTING DATE: 05/02/00 | DRAWN BY: D. BILLINGSLEY
01/29/01 11:27:59 DBILLING c:\cadd\design\783149es.103

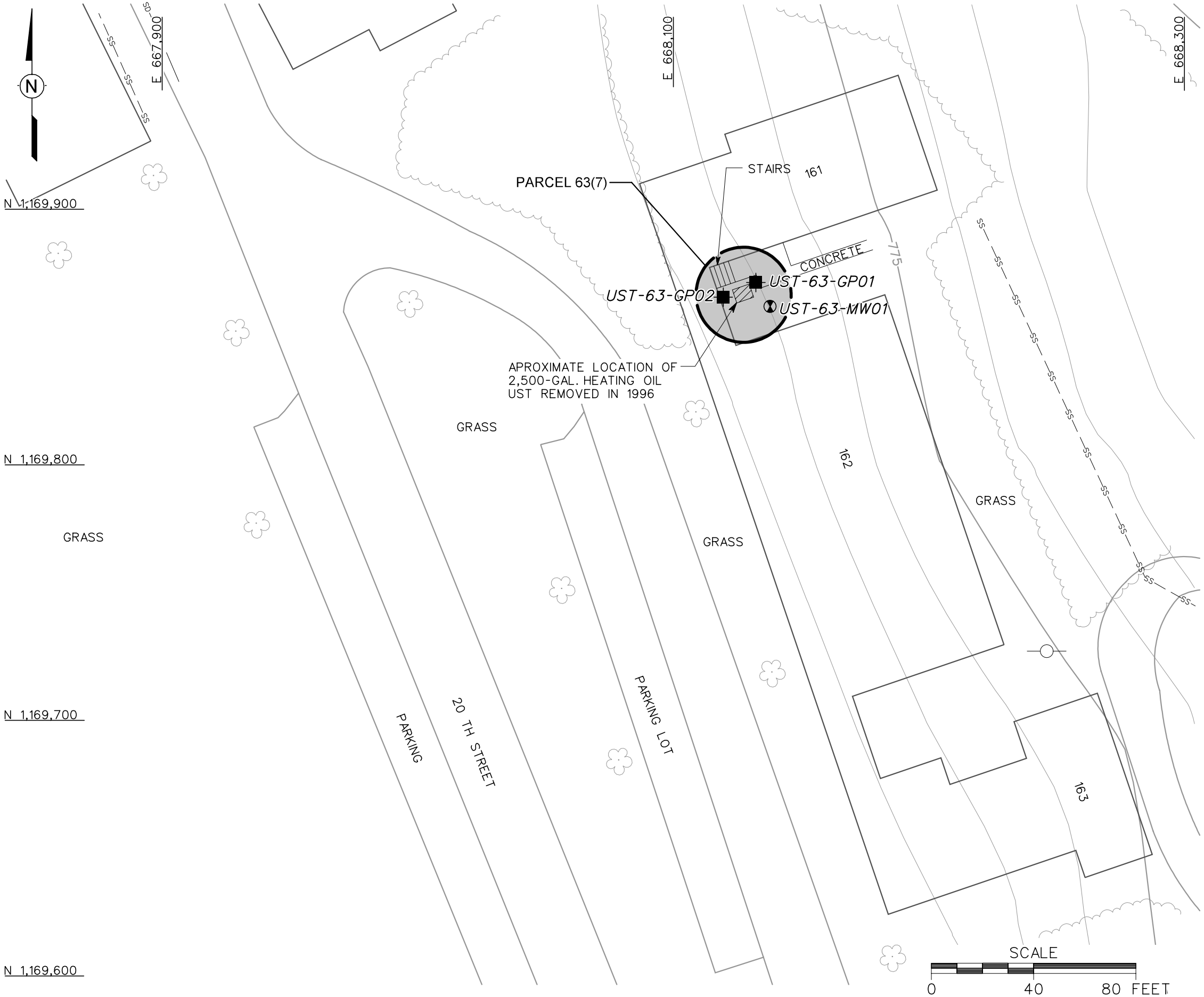

LEGEND

- UNIMPROVED ROADS AND PARKING
- PAVED ROADS AND PARKING
- BUILDING
- TOPOGRAPHIC CONTOURS (CONTOUR INTERVAL - 5 FOOT)
- TREES / TREELINE
- PARCEL BOUNDARY
- SS — SANITARY SEWER LINE
- SD — STORM DRAINAGE LINE
- UST — UNDERGROUND STORAGE TANK
- SUBSURFACE SOIL SAMPLE LOCATION
- GROUNDWATER AND SUBSURFACE SOIL SAMPLE LOCATION

FIGURE 6-23
SITE MAP AND SAMPLE LOCATIONS
PERSONNEL BUILDING 162
PARCEL 63(7)

U. S. ARMY CORPS OF ENGINEERS
MOBILE DISTRICT
FORT McCLELLAN
CALHOUN COUNTY, ALABAMA
Contract No. DACA21-96-D-0018

IT CORPORATION
A Member of The IT Group

DWG. NO.: ...\783149es.096
PROJ. NO.: 783149
INITIATOR: J. TARR
PROJ. MGR.: J. YACOUB
DRAFT. CHCK. BY:
ENGR. CHCK. BY: J. TARR
DATE LAST REV.:
DRAWN BY:
STARTING DATE: 05/01/00
DRAWN BY: D. BILLINGSLEY
01/29/01
01:01:28
DBILLING
c:\cadd\design\783149es.096

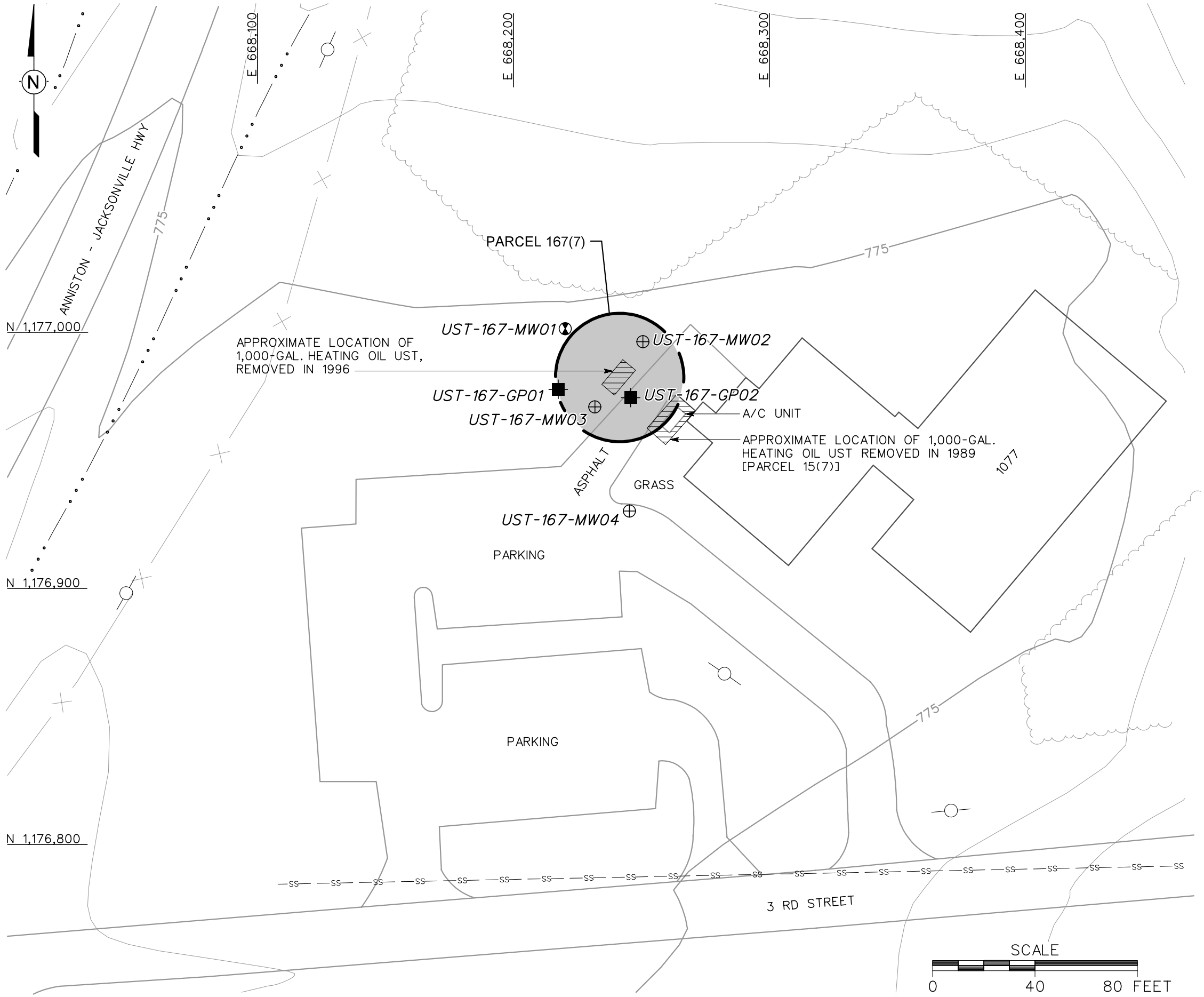

LEGEND

- UNIMPROVED ROADS AND PARKING
- PAVED ROADS AND PARKING
- BUILDING
- TOPOGRAPHIC CONTOURS (CONTOUR INTERVAL - 5 FOOT)
- TREES / TREELINE
- PARCEL BOUNDARY
- SURFACE DRAINAGE / CREEK
- FENCE
- UTILITY POLE
- SS — SANITARY SEWER LINE
- UST — UNDERGROUND STORAGE TANK
- EXISTING RESIDUUM MONITORING WELL LOCATION
- GROUNDWATER AND SUBSURFACE SOIL SAMPLE LOCATION
- SUBSURFACE SOIL SAMPLE LOCATION

FIGURE 6-24
SITE MAP AND SAMPLE LOCATIONS
WAC MUSEUM BUILDING 1077
PARCEL 167(7)

U. S. ARMY CORPS OF ENGINEERS
MOBILE DISTRICT
FORT McCLELLAN
CALHOUN COUNTY, ALABAMA
Contract No. DACA21-96-D-0018

IT CORPORATION
A Member of The IT Group

DWG. NO.: ...\783149es.140 | PROJ. NO.: 783149
INITIATOR: J. TARR | PROJ. MGR.: J. YACOUB
DRAFT. CHCK. BY: | ENGR. CHCK. BY: J. TARR
DATE LAST REV.: | DRAWN BY:
STARTING DATE: 05/02/00 | DRAWN BY: D. BILLINGSLEY
02/08/01 02:35:03 DBILLING c:\cadd\design\783149es.140

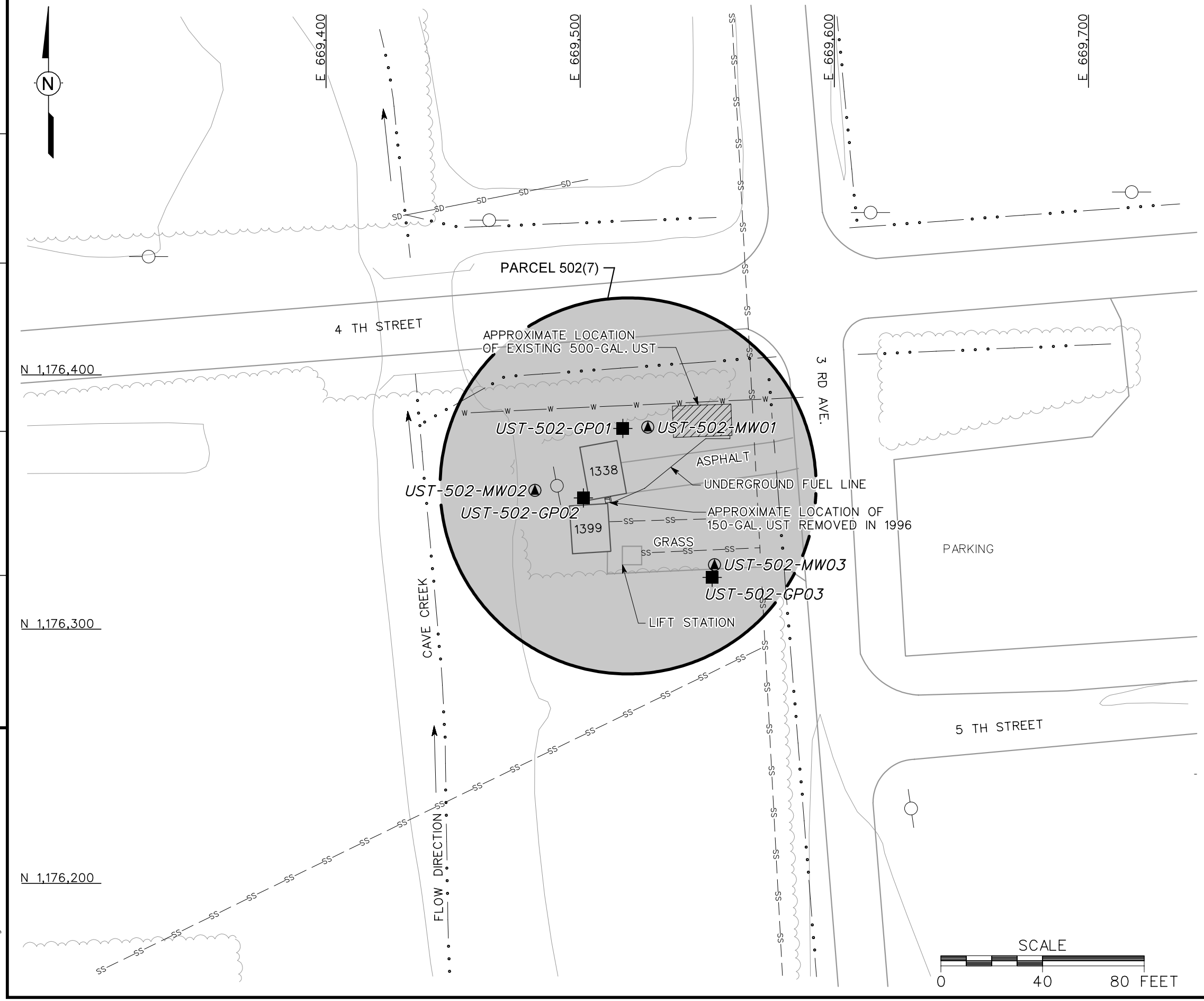

LEGEND

- UNIMPROVED ROADS AND PARKING
- PAVED ROADS AND PARKING
- BUILDING
- TOPOGRAPHIC CONTOURS (CONTOUR INTERVAL - 5 FOOT)
- TREES / TREELINE
- PARCEL BOUNDARY
- SURFACE DRAINAGE / CREEK
- UTILITY POLE
- SS — SANITARY SEWER LINE
- SD — STORM DRAINAGE LINE
- W — WATER LINE
- UST — UNDERGROUND STORAGE TANK
- GROUNDWATER SAMPLE LOCATION
- SUBSURFACE SOIL SAMPLE LOCATION

FIGURE 6-25
SITE MAP AND SAMPLE LOCATIONS
BUILDING 1338
PARCEL 502(7)

U. S. ARMY CORPS OF ENGINEERS
MOBILE DISTRICT
FORT McCLELLAN
CALHOUN COUNTY, ALABAMA
Contract No. DACA21-96-D-0018

IT CORPORATION
A Member of The IT Group

DWG. NO.: ...\783149es.138
PROJ. NO.: 783149
INITIATOR: J. TARR
PROJ. MGR.: J. YACOUB
DRAFT. CHCK. BY:
ENGR. CHCK. BY: J. TARR
DATE LAST REV.:
DRAWN BY:
STARTING DATE: 05/02/00
DRAWN BY: D. BILLINGSLEY
01/29/01
01:12:28
DBILLING
c:\cadd\design\783149es.138

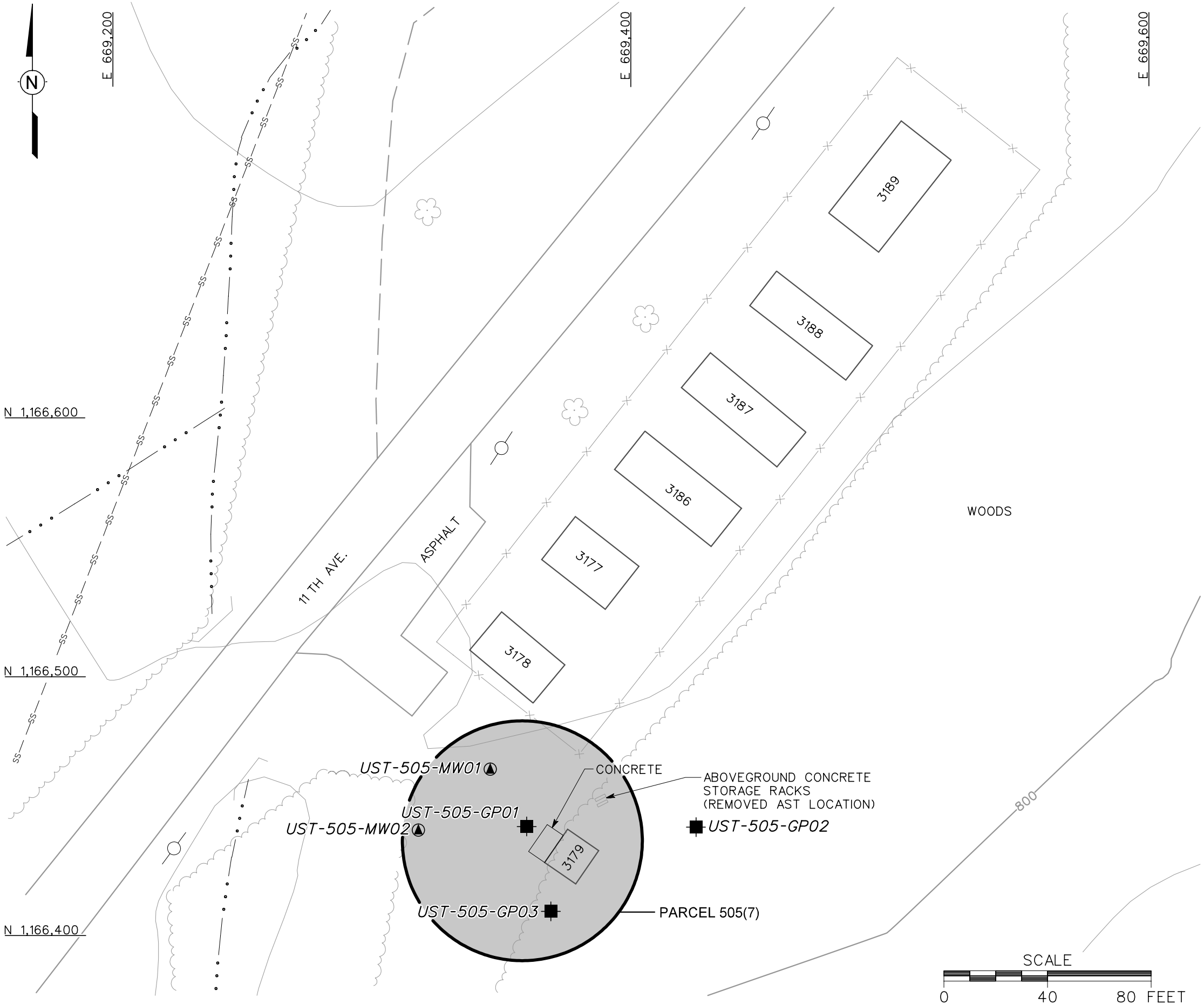

LEGEND

- UNIMPROVED ROADS AND PARKING
- PAVED ROADS AND PARKING
- BUILDING
- TOPOGRAPHIC CONTOURS (CONTOUR INTERVAL - 5 FOOT)
- TREES / TREELINE
- PARCEL BOUNDARY
- SURFACE DRAINAGE / CREEK
- FENCE
- UTILITY POLE
- SS — SANITARY SEWER LINE
- AST — ABOVEGROUND STORAGE TANK
- GROUNDWATER SAMPLE LOCATION
- SUBSURFACE SOIL SAMPLE LOCATION

FIGURE 6-26
SITE MAP AND SAMPLE LOCATIONS
BUILDING 3179
PARCEL 505(7)

U. S. ARMY CORPS OF ENGINEERS
MOBILE DISTRICT
FORT McCLELLAN
CALHOUN COUNTY, ALABAMA
Contract No. DACA21-96-D-0018

IT CORPORATION
A Member of The IT Group

DWG. NO.: ...\783149es.084	INITIATOR: J. TARR	DRAFT. CHCK. BY:	DATE LAST REV.:
PROJ. NO.: 783149	PROJ. MGR.: J. YACOUB	ENGR. CHCK. BY: J. TARR	DRAWN BY:
01/29/01 STARTING DATE: 04/26/00			
01:14:00 DRAWN BY: D. BILLINGSLEY			
DBILLING c:\cadd\design\783149es.084			

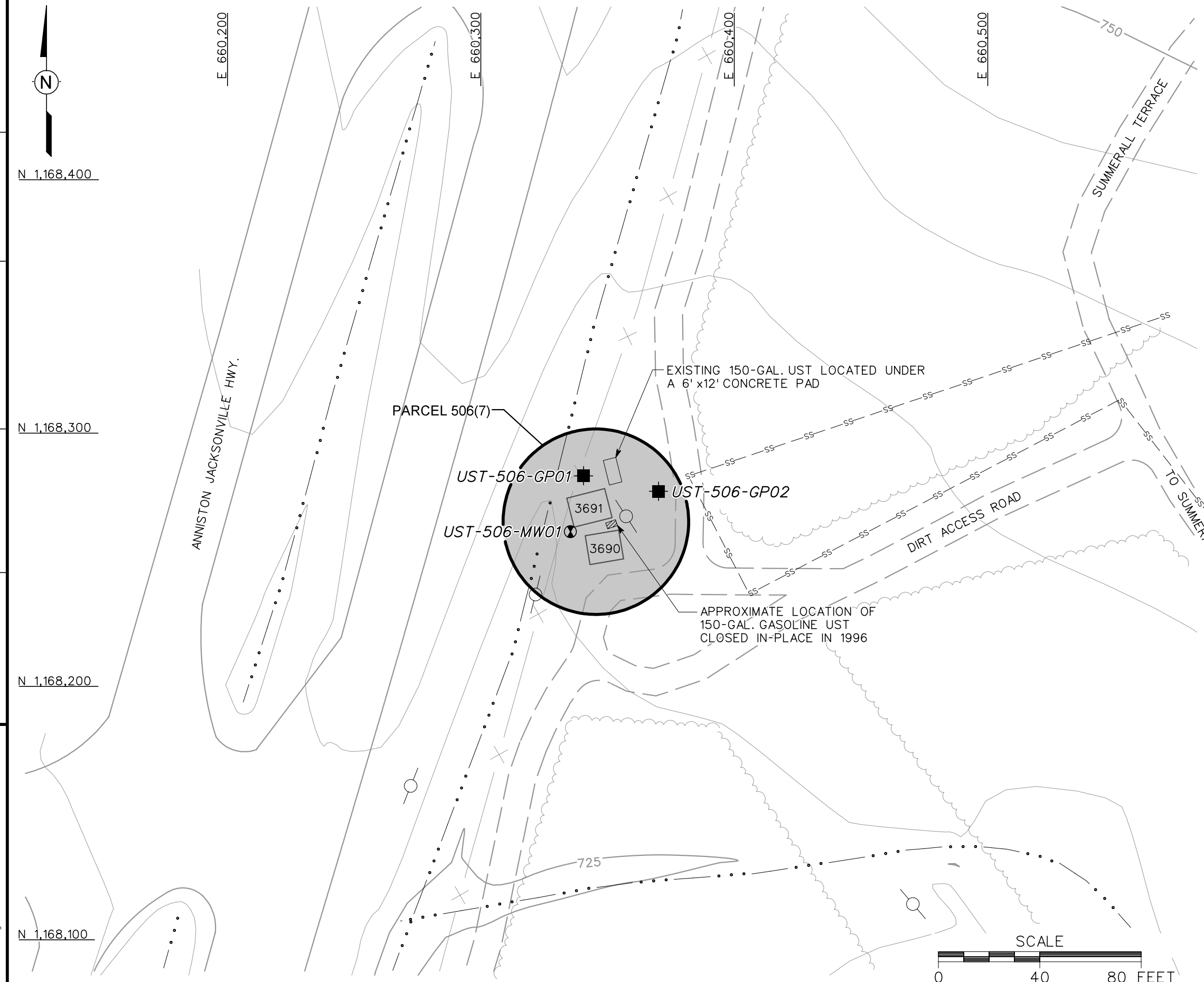

LEGEND

- UNIMPROVED ROADS AND PARKING
- PAVED ROADS AND PARKING
- BUILDING
- TOPOGRAPHIC CONTOURS (CONTOUR INTERVAL - 5 FOOT)
- TREES / TREELINE
- PARCEL BOUNDARY
- SURFACE DRAINAGE / CREEK
- FENCE
- UTILITY POLE
- SS — SANITARY SEWER LINE
- UST — UNDERGROUND STORAGE TANK
- SUBSURFACE SOIL SAMPLE LOCATION
- GROUNDWATER AND SUBSURFACE SOIL SAMPLE LOCATION

FIGURE 6-27
SITE MAP AND SAMPLE LOCATIONS
BUILDING 3691
PARCEL 506(7)

U. S. ARMY CORPS OF ENGINEERS
MOBILE DISTRICT
FORT McCLELLAN
CALHOUN COUNTY, ALABAMA
Contract No. DACA21-96-D-0018

IT CORPORATION
A Member of The IT Group

DRAFT. CHCK. BY:
ENGR. CHCK. BY: J. TARR
INITIATOR: J. TARR
PROJ. MGR.: J. YACOUB
DWG. NO.: ...\783149es.088
PROJ. NO.: 783149
STARTING DATE: 04/26/00
DRAWN BY: D. BILLINGSLEY
DATE LAST REV.:
DRAWN BY:
01/29/01
01:16:37
DBILLING
c:\cadd\design\783149es.088