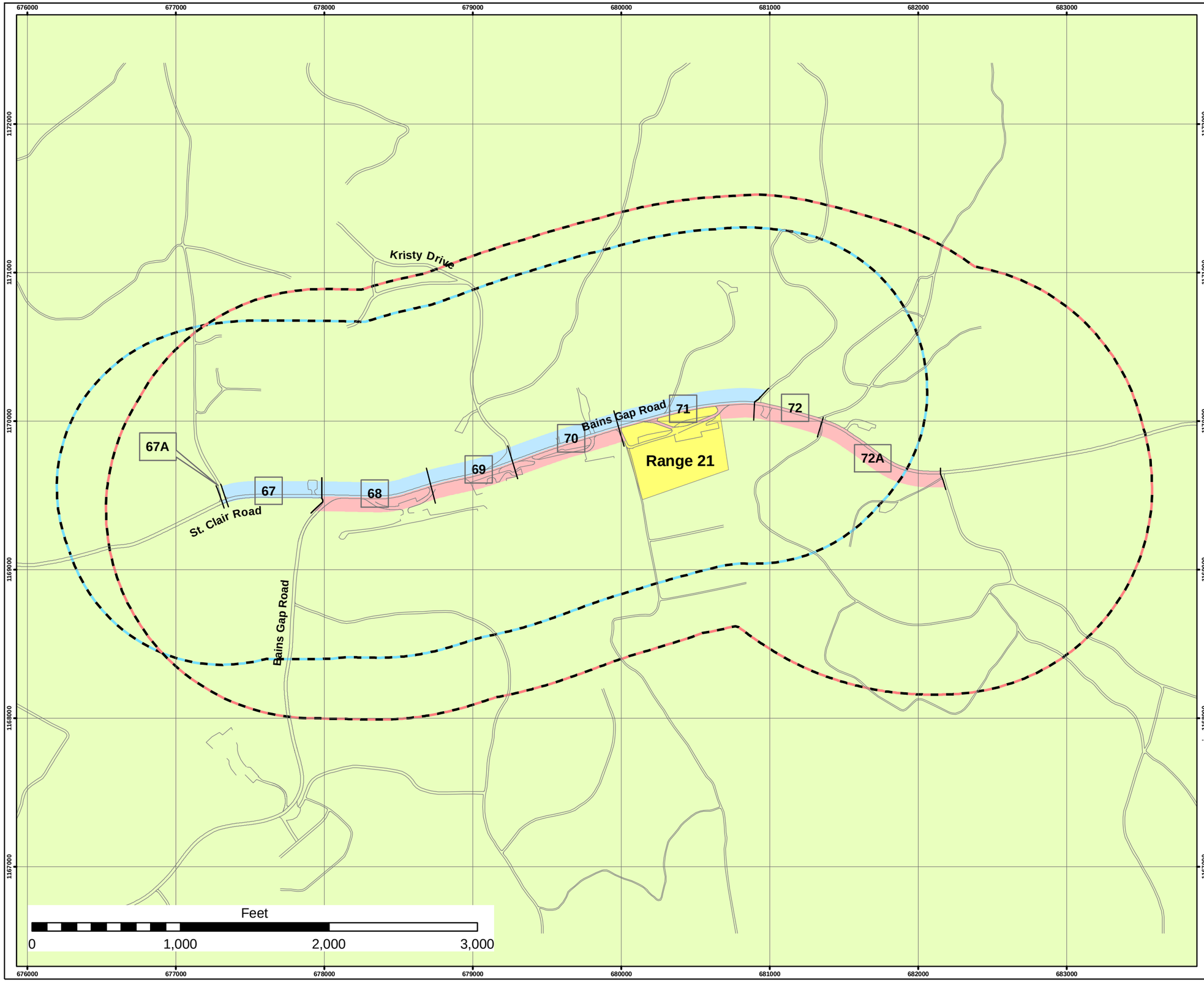



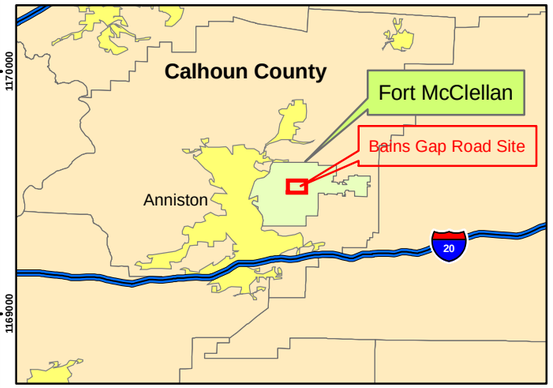

Area FWS_4H (Clearance Area)

Area FWS_2H (Clearance Area)

Range 21

60mm HE M49 = 1080'

81mm HE M43 = 1395'

67 Road w/Segment No.

Fort McClellan Bains Gap QD Arcs		U.S. Army Engineering And Support Center Huntsville, AL	
Drawn By:	GDW	Scale: As Shown	Rev: 2
Checked By:	MC	Date Drawn:	11/18/2005
Submitted By:	MC	Plot Date:	11/18/2005
Figure 4-1	Path: \\Hnc-fs-gis\edgis\PROJECTS\States\AL\McClellan\Bains_Gap\Bains_gap_road_msd_MOD.mxd		