Appendix B-2d

Field Map Sheets and Geo Maps

This page intentionally left blank.

Field Map Sheets

This page intentionally left blank.

RTS/Constellation Grid Sheet

Mapping Team :	Coil S/N:
Date: 3	TX1:
Grid: Lot 1A 1-8 Part 1	TX2: RTS
File Name: 0321L1A	TX3:
	TX4:
Start Time: 1342 RTS	**End Time:** RTS 1356

em ST 1342

em SP 1356

Stake #	Relative X	Relative Y	Relative Z

(1) 58, 60, 62, 64
(2) 6, 38, 50, 52
(3) 46, 58
(4) 32, 42, 48, 68, 82
(5) 4, 16, 54, 70
(6) 14, 30, 60, 78, 86, 100
(7) 74, 84, 86, 98
(8) 16, 58, 100

Scale Distance used: Approx 125 x 400

Grids All of 1,3,5,7 & Part of 6,8

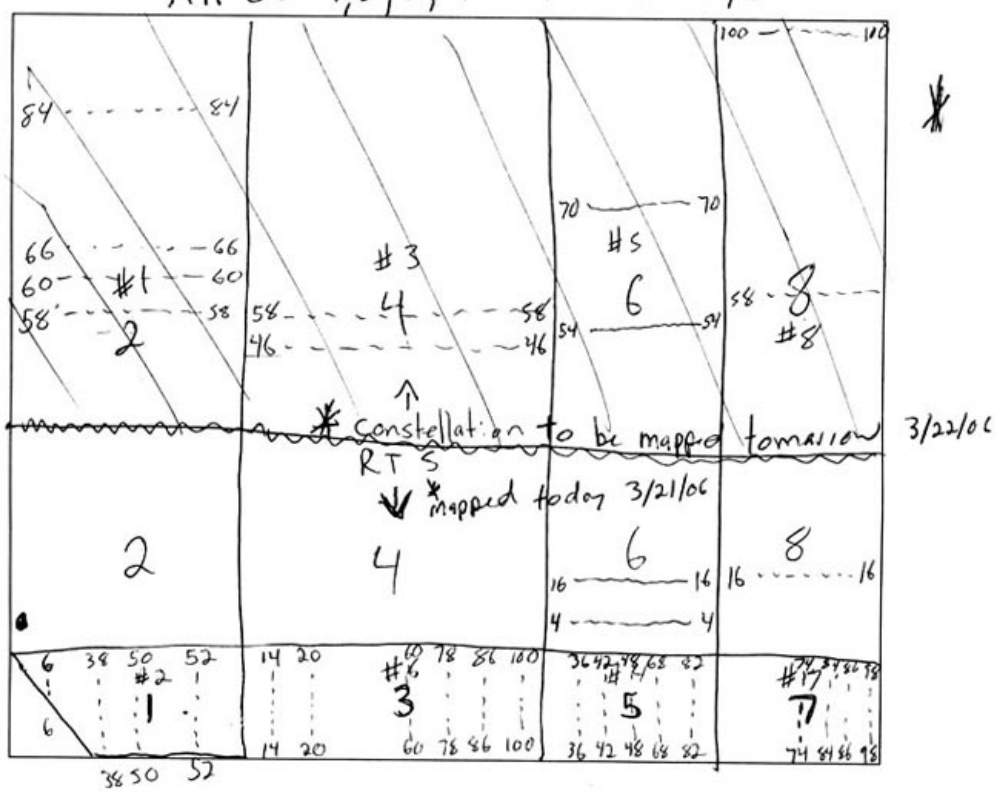

RTS/Constellation Grid Sheet

Mapping Team : Qc map	Coil S/N:
Date: 3-22-06	TX1:
Grid: Lot 1B 2,4,6,8 Part 2	TX2:
File Name: 0322L1B & 0322L1C	TX3:
	TX4:
Start Time: Comp 0828 RTS 0852 Em 0831 Em 0852	**End Time:** Comp 0844 RTS 0904 Em 0844 Em 0904

* Em file 0322L1C is with RTS Positional (Grid 6+8)

Stake #	Relative X	Relative Y	Relative Z
4.3	84.03	86.70	4.27
4	-12.98	-23.40	1.51
6	86.99	-14.20	2.83

* Em F.le 0322L1B is with constellation positional! (Grids 2,4)

Scale Distance used: 21.1 Calc pos 3690

Grids Rest of 6,8, and all of 2,4

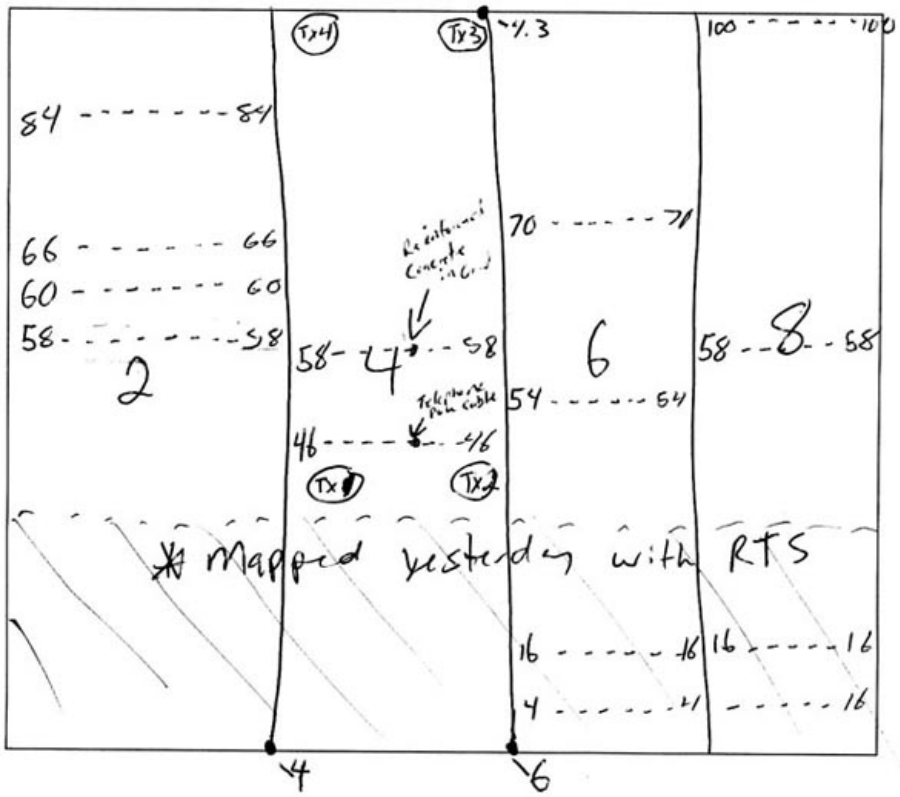

RTS/Constellation Grid Sheet

Mapping Team : QC map	Coil S/N:
Date: 3-21	TX1:
Grid: Lot 2 9-14	TX2: RTS
File Name: 032/L2A	TX3:
	TX4:
Start Time:	**End Time:**

Start RTS 1459
cm 1500

End RTS 1524
cm 1524

Stake #	Relative X	Relative Y	Relative Z

Scale Distance used: Approx 300 / 125X

1 10, 96
2 42, 52, 56, 96
3 38, 52, 74, 82, 88
4 22, 24, 46, 100
5 18, 26, 78
6 10, 32, 60, 70, 76
7 2, 20, 80, 92, 94
8 2, 16, 38

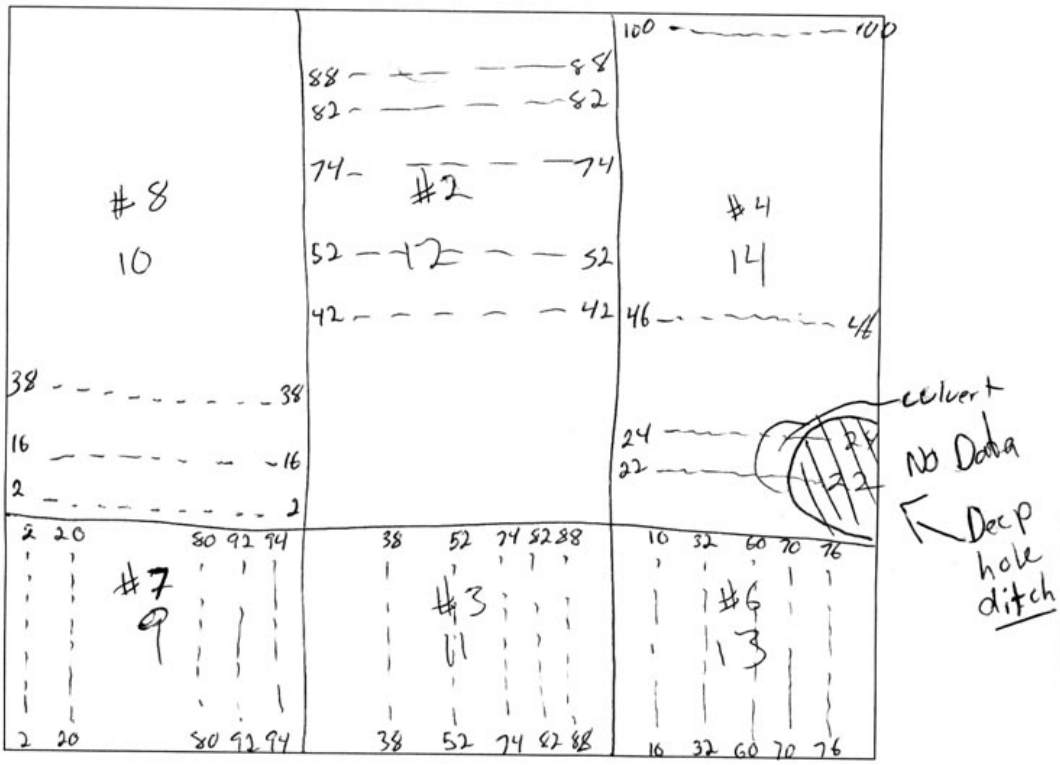

RTS/Constellation Grid Sheet

Mapping Team :	Coil S/N:
Date: 3-22	TX1:
Grid: Lot 2	TX2: RTS
File Name: 0322L2B	TX3:
	TX4:
Start Time:	**End Time:**

start RTS 1013
em 1015

end RTS 1024
em 1026

Stake #	Relative X	Relative Y	Relative Z

#1 10, 96
#5 18, 26, 78

Scale Distance used: 200 X 100

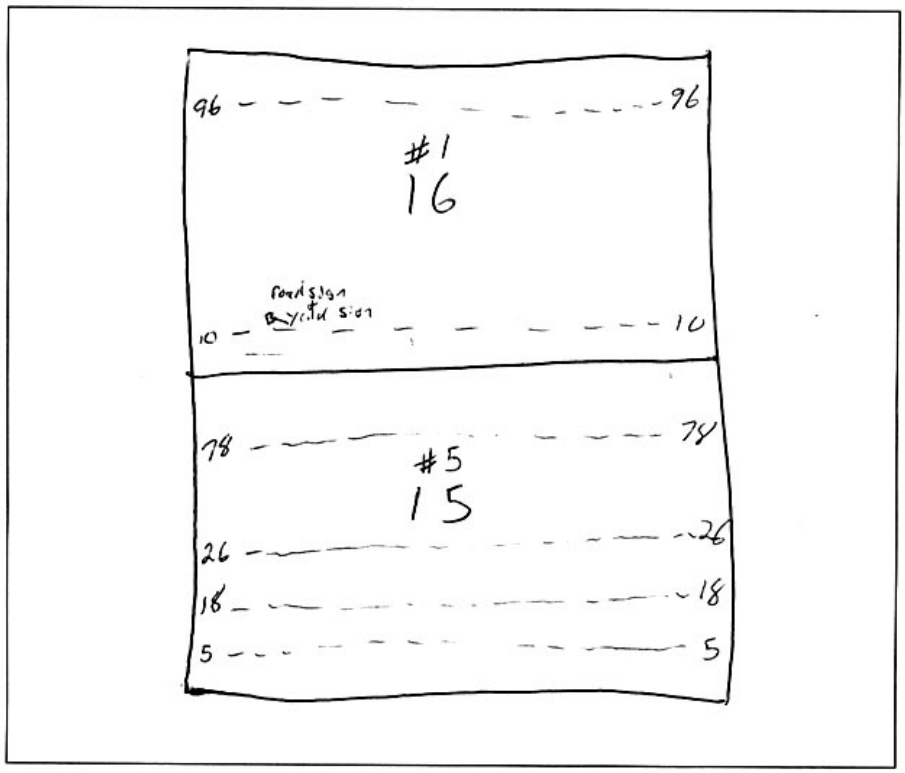

RTS/Constellation Grid Sheet

Mapping Team : QC Map	Coil S/N:
Date: 3-20-06	TX1:
Grid: Lot 4 25-31	TX2: RTS
File Name: 032064A	TX3:
	TX4:
Start Time:	**End Time:**

EM start time: 13:11 EM STOP TIME: 13:50

Stake #	Relative X	Relative Y	Relative Z

RTS: 14:08

Scale Distance used: _____

EM START: 14:09 EM END: 14:23

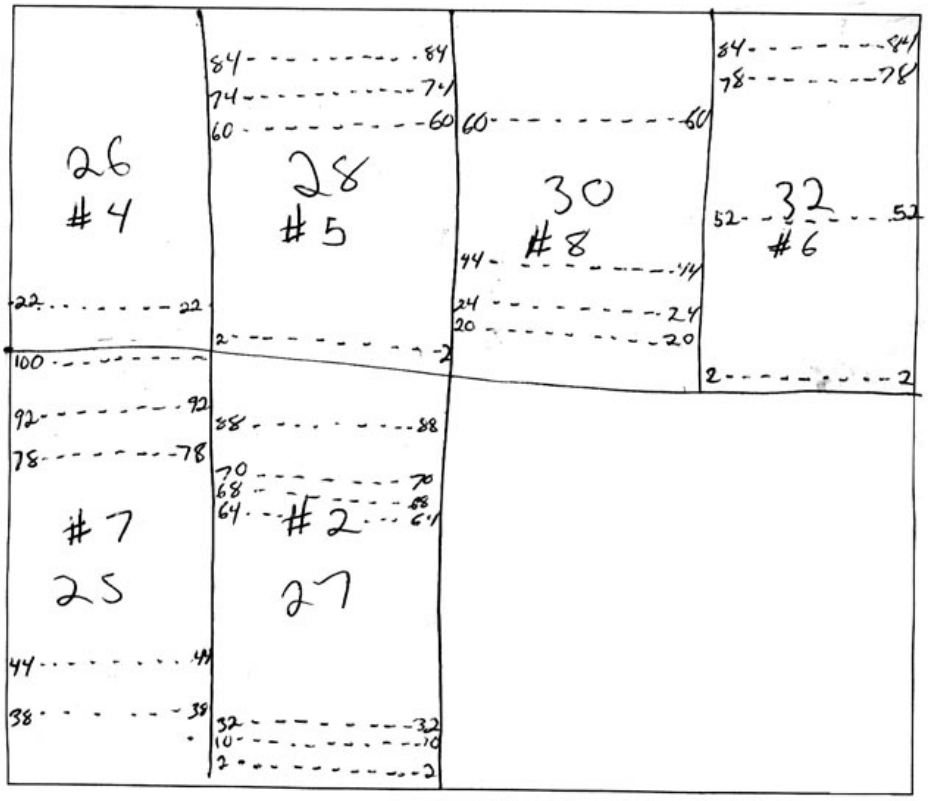

RTS/Constellation Grid Sheet

Mapping Team : QC Map	Coil S/N:
Date: 3-20-06	TX1:
Grid: Lot 4 G29, 31	TX2:
File Name: 032064B	TX3:
	TX4:
Start Time: 1408	**End Time:** 1423

Stake #	Relative X	Relative Y	Relative Z

Scale Distance used: _____

Em St 1409 Em SP 1423

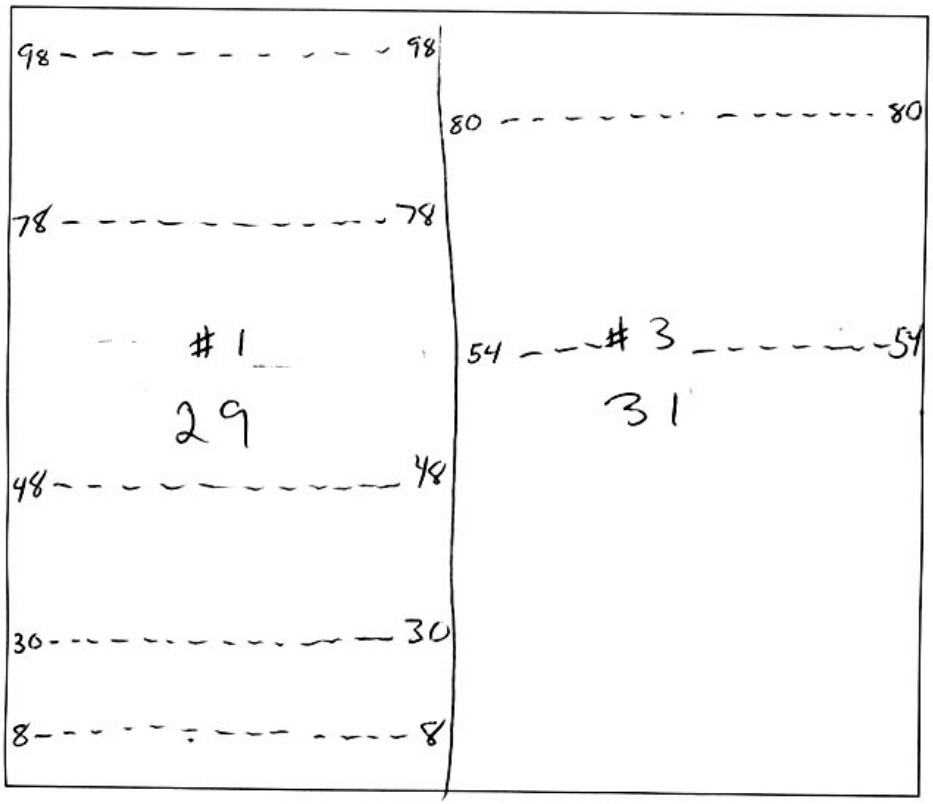

RTS/Constellation Grid Sheet

Mapping Team : QC map	Coil S/N:
Date: 3-22-06	TX1: RTS
Grid: Lot 5 33 - 40	TX2:
File Name: 032205A/032205B	TX3:
	TX4:
Start Time: 1433 (A) / (B) 1511	**End Time:** 1452 (A) / (B) 1535

Stake #	Relative X	Relative Y	Relative Z

Two setups
North Grids "A" & South "B" Grids

Scale Distance used: _____

#1 18, 30, 40, 56 72
#2 12, 16, 58, 64, 66
#3 36, 68, 72
#4 10, 86, 92, 100
#5 6, 16, 50, 98
#6 24, 46 78
#7 10, 52, 76, 78
#8 12, 52, 76, 80

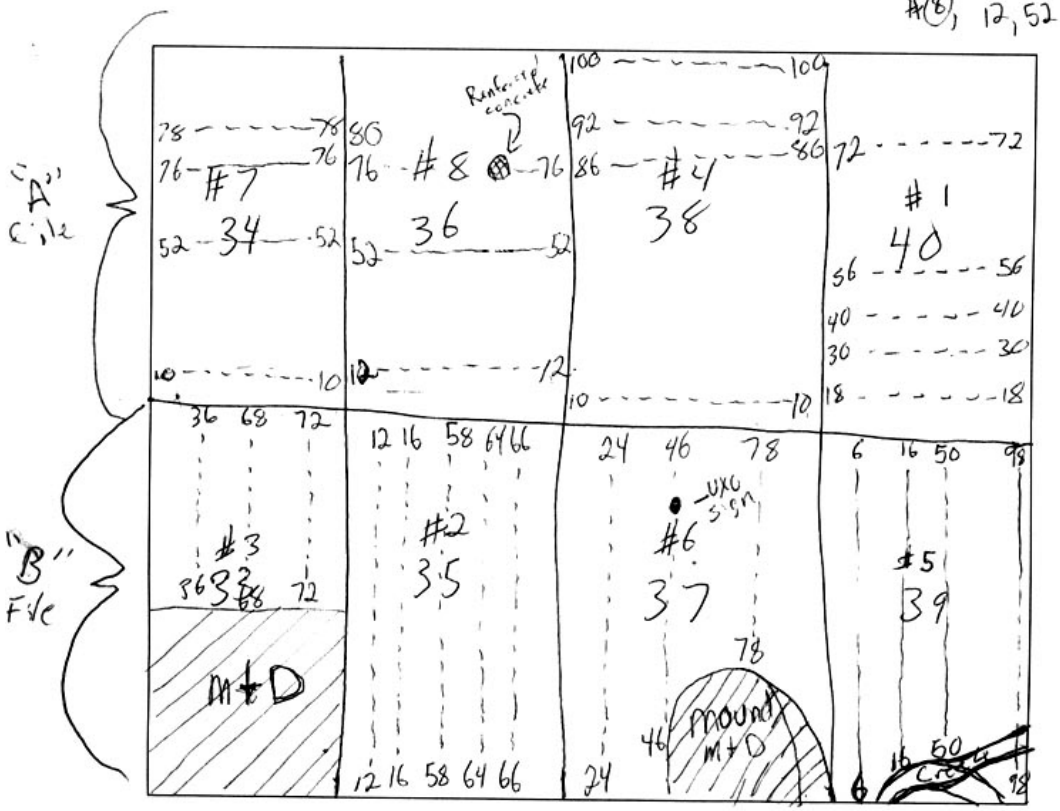

RTS/Constellation Grid Sheet

Mapping Team: QC mapping	Coil S/N:
Date: 3-21	TX1:
Grid: Lot 6 41-48	TX2: RTS
File Name: 0321L6A	TX3:
	TX4:
EM **Start Time:** 0849	EM **End Time:** 0919

START TIME: 0848 END TIME: 0919

Stake #	Relative X	Relative Y	Relative Z

#1 4, 22, 38, 48
#2 22, 24, 60
#3 30, 96, 100
#4 6, 30, 64, 98
#5 40, 68, 88
#6, 6, 66, 72
#7 30, 40, 60, 70, 86, 92, 94
#8 44, 46, 54, 60, 92

Scale Distance used: 200X400

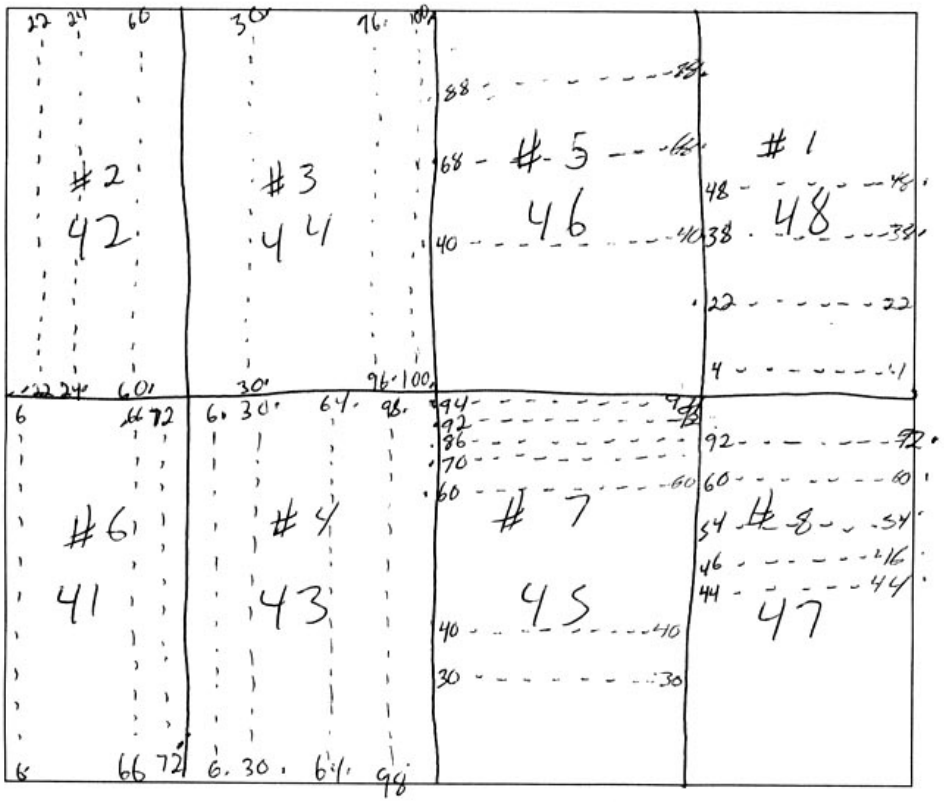

RTS/Constellation Grid Sheet

Mapping Team : QC mapping	Coil S/N:
Date: 3/21	TX1: RTS
Grid: Lot 7 49-56	TX2:
File Name: 032117A	TX3:
	TX4:
Start Time: RTS 1044	**End Time:** RTS 1121

Stake #	Relative X	Relative Y	Relative Z

#1 24
#2 10, 52, 66, 90, 98
#3 20, 46, 50, 74, 100
#4 2, 70, 72
#5 10, 16, 24, 52, 64, 72
#6 6, 10, 16, 48
#7 14, 20, 22, 80
#8 20, 24, 36, 66

Scale Distance used: 200X400

em ST 1044 em SP 1120

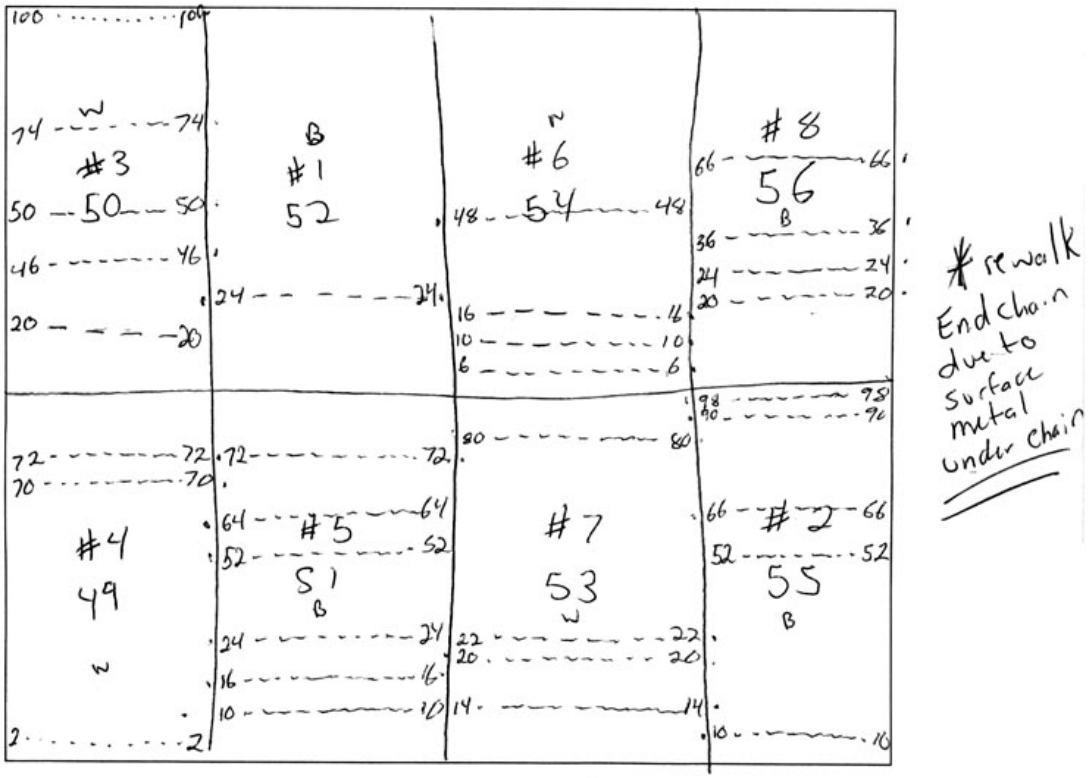

RTS/Constellation Grid Sheet

Mapping Team : QC Map	Coil S/N:
Date: 3-22	TX1:
Grid: Lot 11 81 - 88	TX2: RTS
File Name: 0322L11A	TX3:
	TX4:
Start Time: RTS 1135 EM 1137	**End Time:** RTS 1156 EM 1156

Start
RTS 1135
em
end
RTS
em

Stake #	Relative X	Relative Y	Relative Z

Scale Distance used: Approx 125' X 200'

G1: 34, 46, 54, 64, 74, 76
G2: 10, 86 90
G3: 24, 26, 84, 94
G4: 34
G5: 24, 36, 44, 68, 94
G6: 20, 38, 48, 96
G7: 6, 70, 78, 86
G8: 4, 32, 36, 38, 72

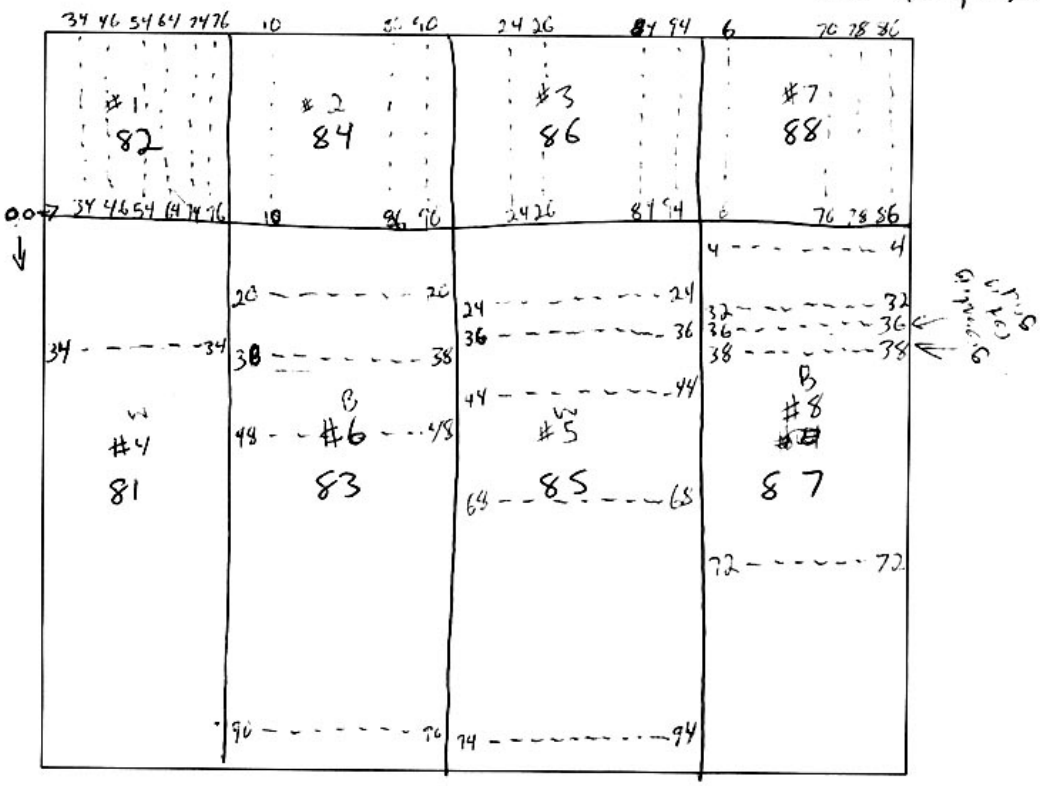

Geo Maps

This page intentionally left blank.

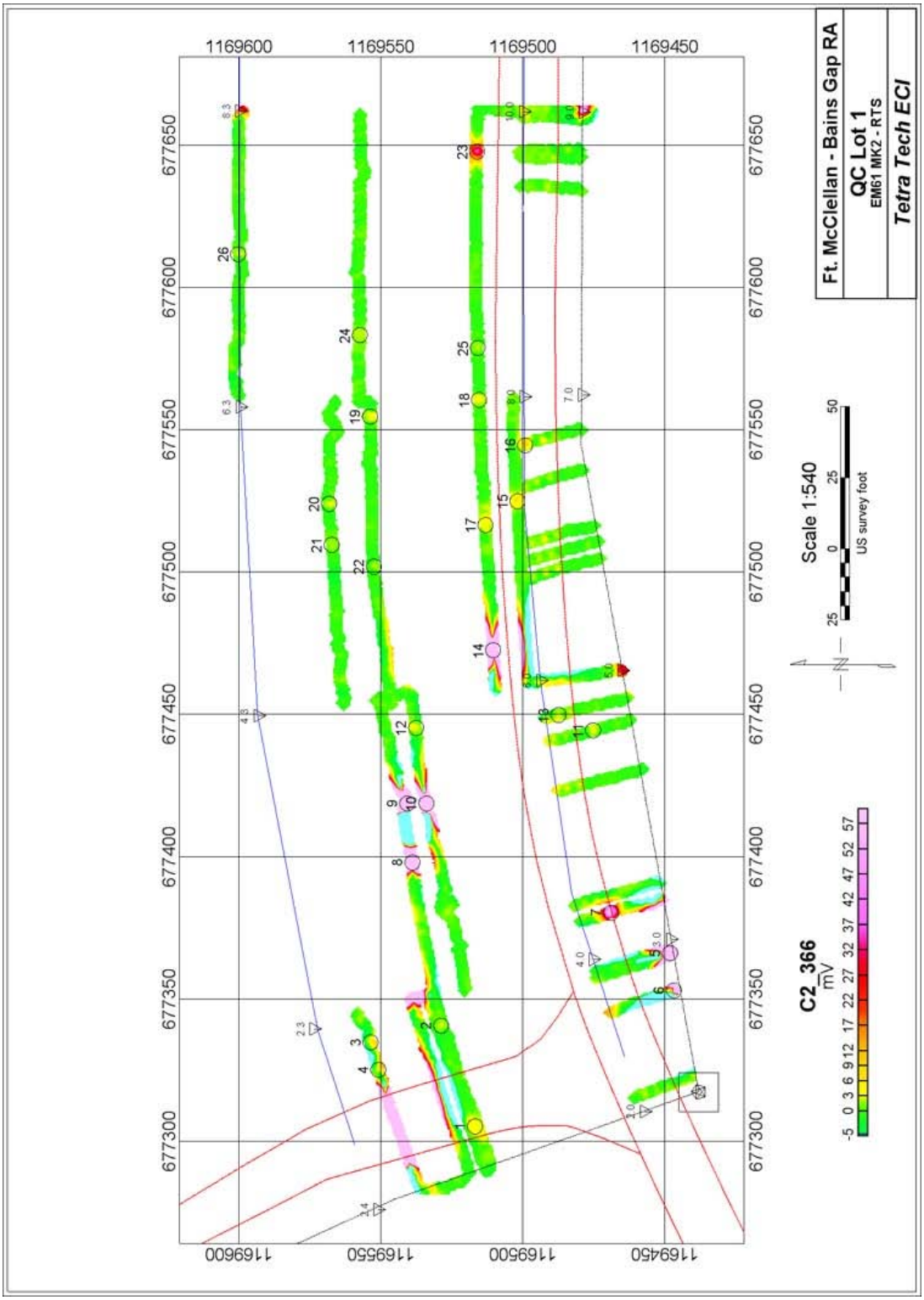
Ft. McClellan - Bains Gap RA
QC Lot 1
EM61 MK2 - RTS
Tetra Tech ECI
Scale 1:540
US survey foot
C2_366
mV
1169600
1169550
1169500
1169450
677650
677600
677550
677500
677450
677400
677350
677300

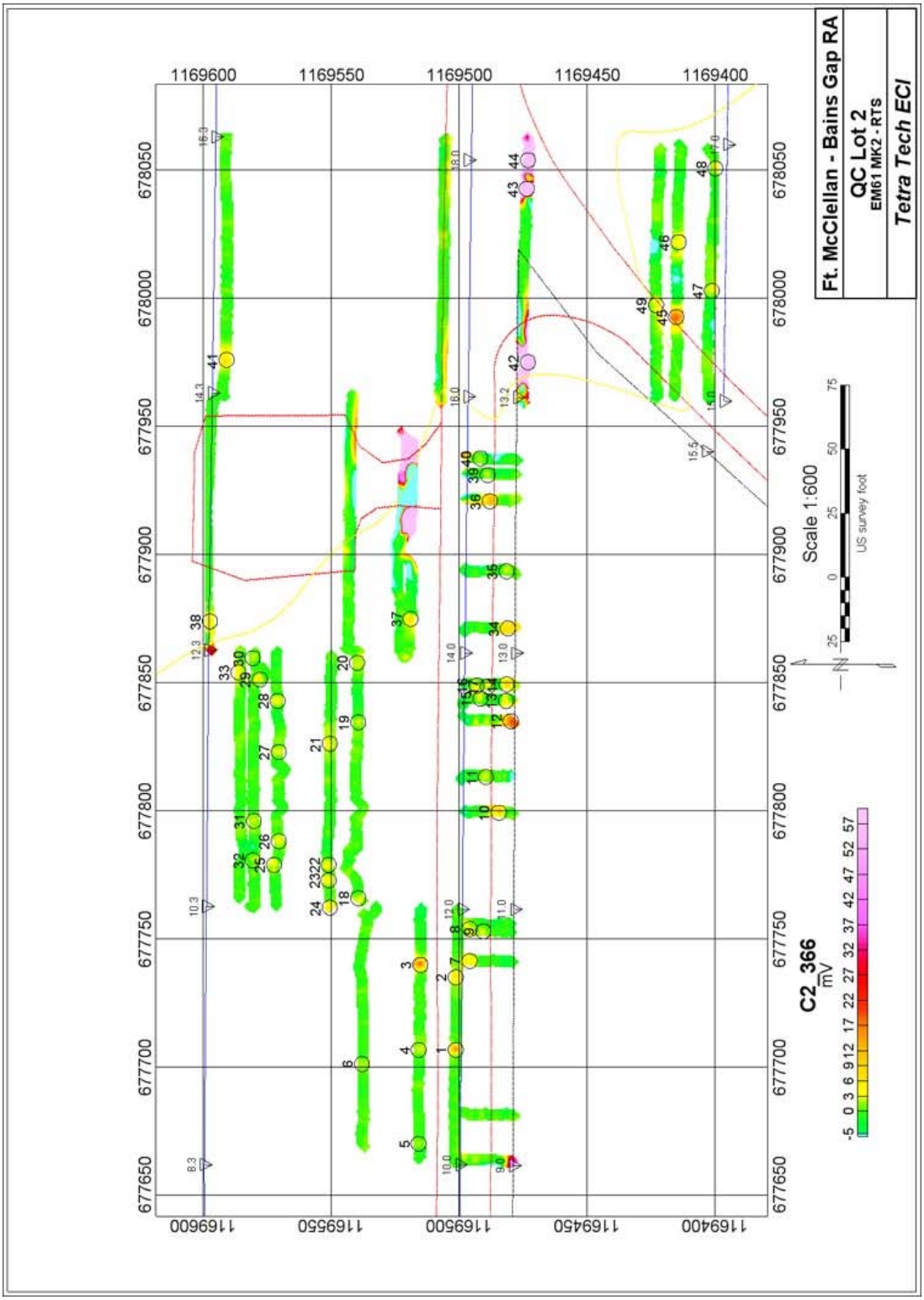
Ft. McClellan - Bains Gap RA
QC Lot 2
EM61 MK2 - RTS
Tetra Tech ECI
Scale 1:600
US survey foot
C2_366
mV
1169600
1169550
1169500
1169450
1169400
677650
677700
677750
677800
677850
677900
677950
678000
678050


Ft. McClellan - Bains Gap RA
QC Lot 3
EM61 MK2 - RTS
Tetra Tech ECI
Scale 1:600
US survey foot
C2_366
mV
-5 0 3 6 9 12 17 22 27 32 37 42 47 52 57
1169600
1169550
1169500
1169450
1169400
678050
678100
678150
678200
678250
678300
678350
678400
678450

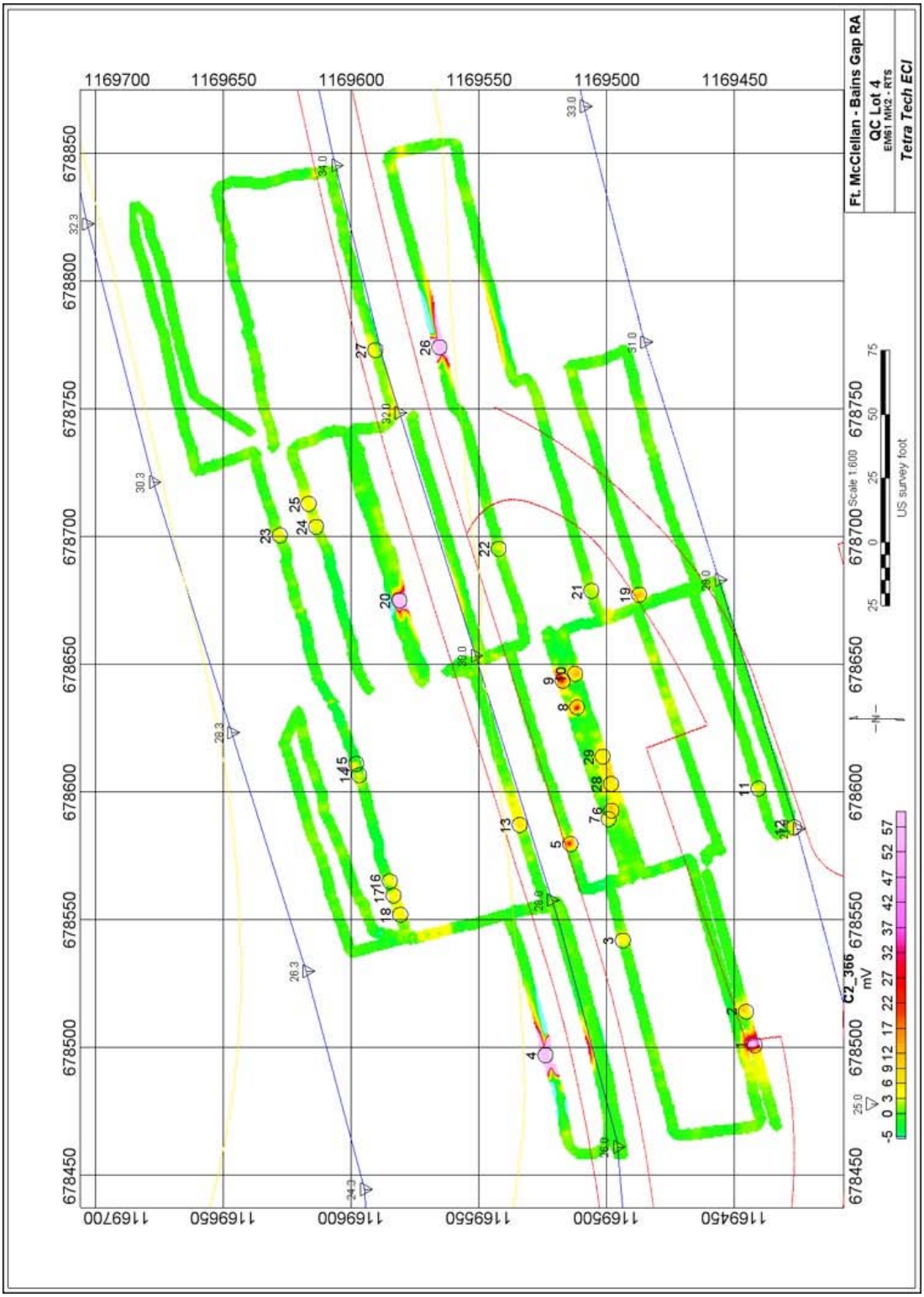
Ft. McClellan - Bains Gap RA
QC Lot 4
EM61 MK2 - RTS
Tetra Tech ECI
Scale 1:600
US survey foot
C2_366
mV
-5 0 3 6 9 12 17 22 27 32 37 42 47 52 57
1169700
1169650
1169600
1169550
1169500
1169450
678450
678500
678550
678600
678650
678700
678750
678800
678850


Ft. McClellan - Bains Gap RA
QC Lot 5
EM61 MK2 - RTS
Tetra Tech ECI
Scale 1:640
US survey foot
C2_366
mV
1169800
1169750
1169700
1169650
1169600
1169550
679250
679200
679150
679100
679050
679000
678950
678900
678850

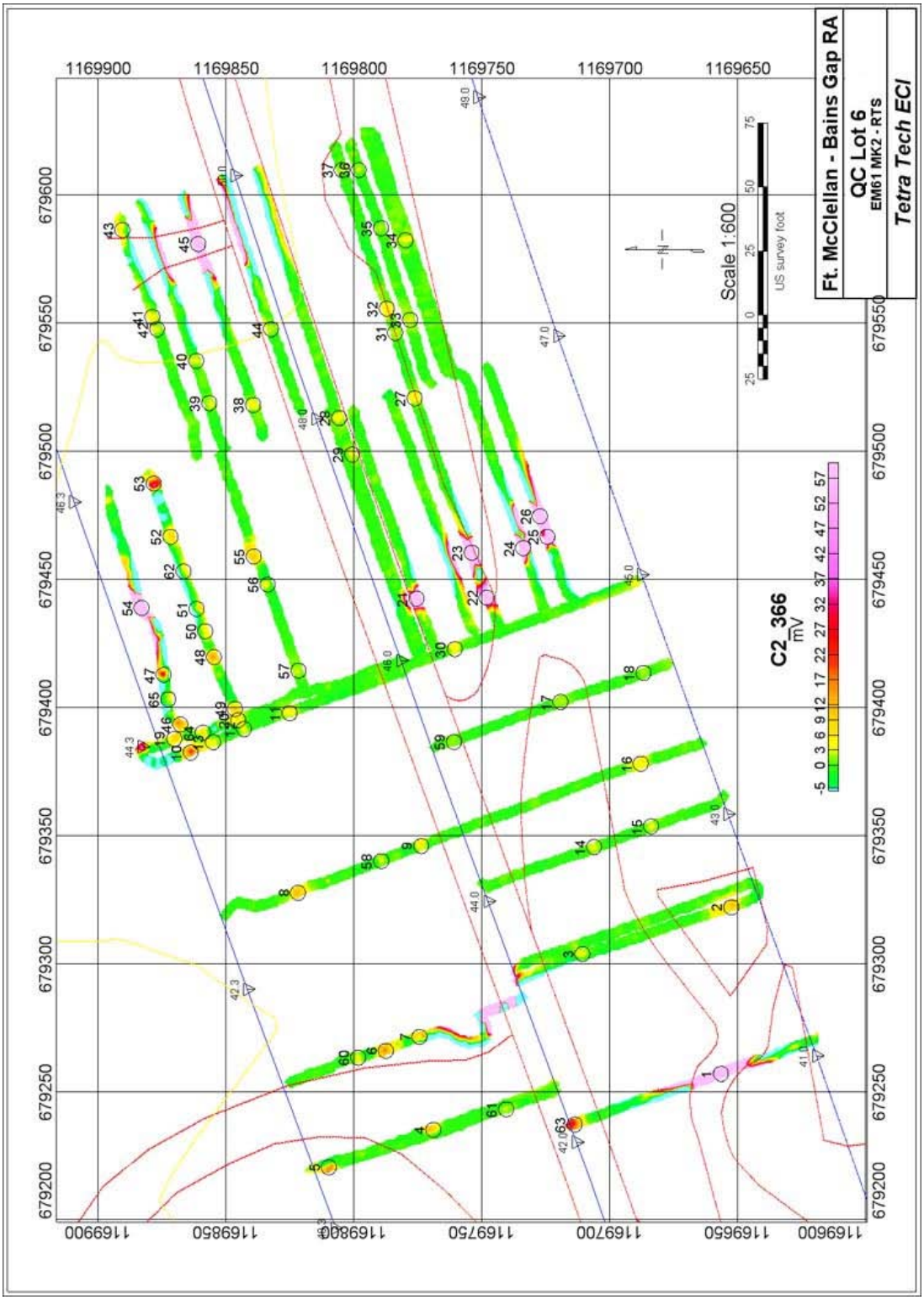
Ft. McClellan - Bains Gap RA
QC Lot 6
EM61 MK2 - RTS
Tetra Tech ECI
Scale 1:600
US survey foot
C2_366
mV
-5 0 3 6 9 12 17 22 27 32 37 42 47 52 57
1169900
1169850
1169800
1169750
1169700
1169650
679600
679550
679500
679450
679400
679350
679300
679250
679200


Ft. McClellan - Bains Gap RA
QC Lot 7
EM61 MK2 - RTS
Tetra Tech ECI
1170000
1169950
1169900
1169850
1169800
1169750
680000
679950
679900
679850
679800
679750
679700
679650
679600
Scale 1:640
US survey foot
mV
-5 0 3 6 9 12 17 22 27 32 37 42 47 52 57


Ft. McClellan - Bains Gap RA
QC Lot 8
EM61 MK2 - RTS
Tetra Tech ECI
C2_366
mV
-5 0 3 6 9 12 17 22 27 32 37 42 47 52 57
Scale 1:600
US survey foot
1170150
1170100
1170050
1170000
1169950
680000
680050
680100
680150
680200
680250
680300
680350


Ft. McClellan - Bains Gap RA
QC Lot 9
EM61 MK2 - RTS
Tetra Tech ECI
Scale 1:600
US survey foot
C2_366
mV
-5 0 3 6 9 12 17 22 27 32 37 42 47 52 57
1170150
1170100
1170050
1170000
680350
680400
680450
680500
680550
680600
680650
680700
680750

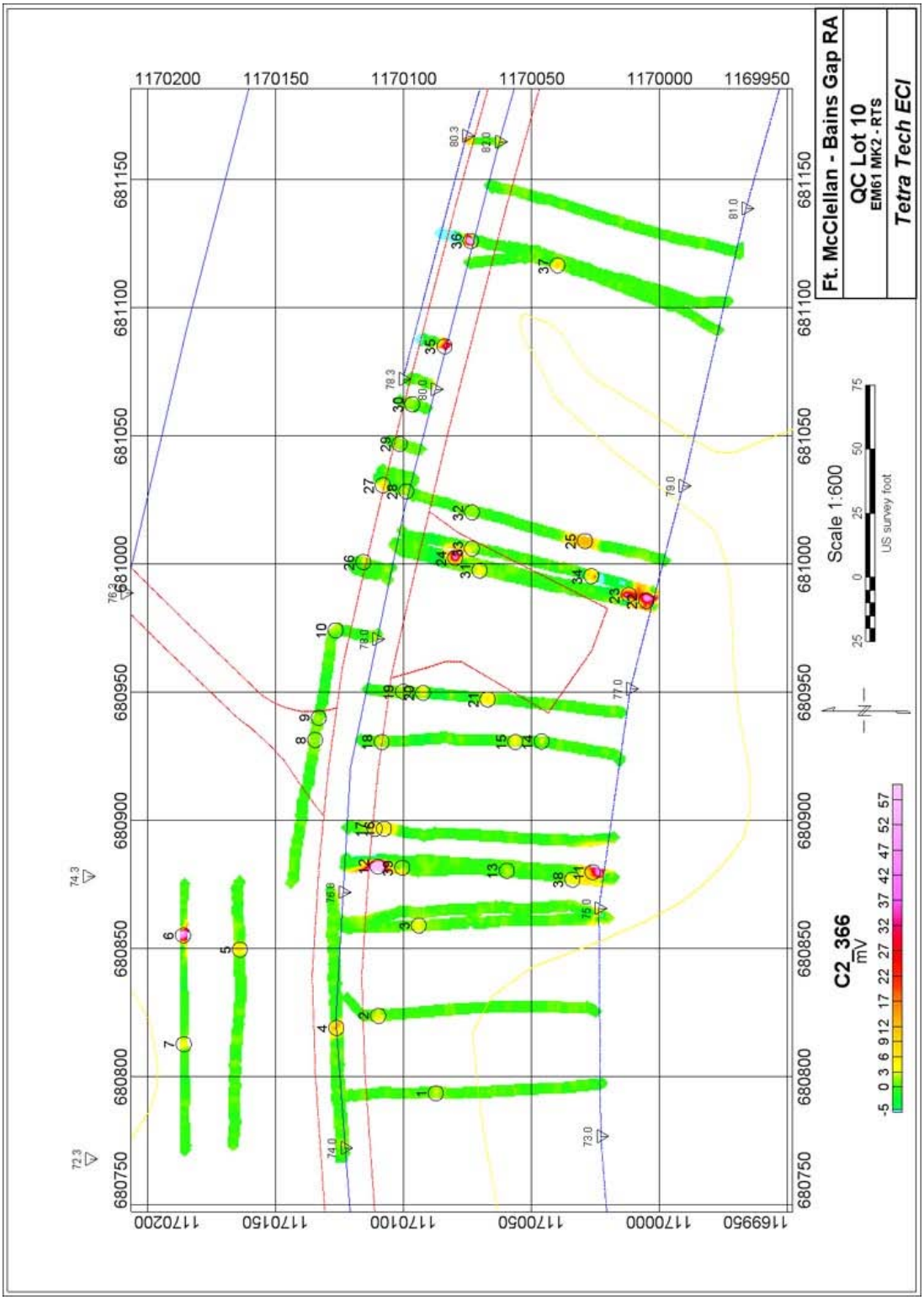
Ft. McClellan - Bains Gap RA
QC Lot 10
EM61 MK2 - RTS
Tetra Tech ECI
Scale 1:600
US survey foot
C2_366
mV
-5 0 3 6 9 12 17 22 27 32 37 42 47 52 57
1170200
1170150
1170100
1170050
1170000
1169950
681150
681100
681050
681000
680950
680900
680850
680800
680750

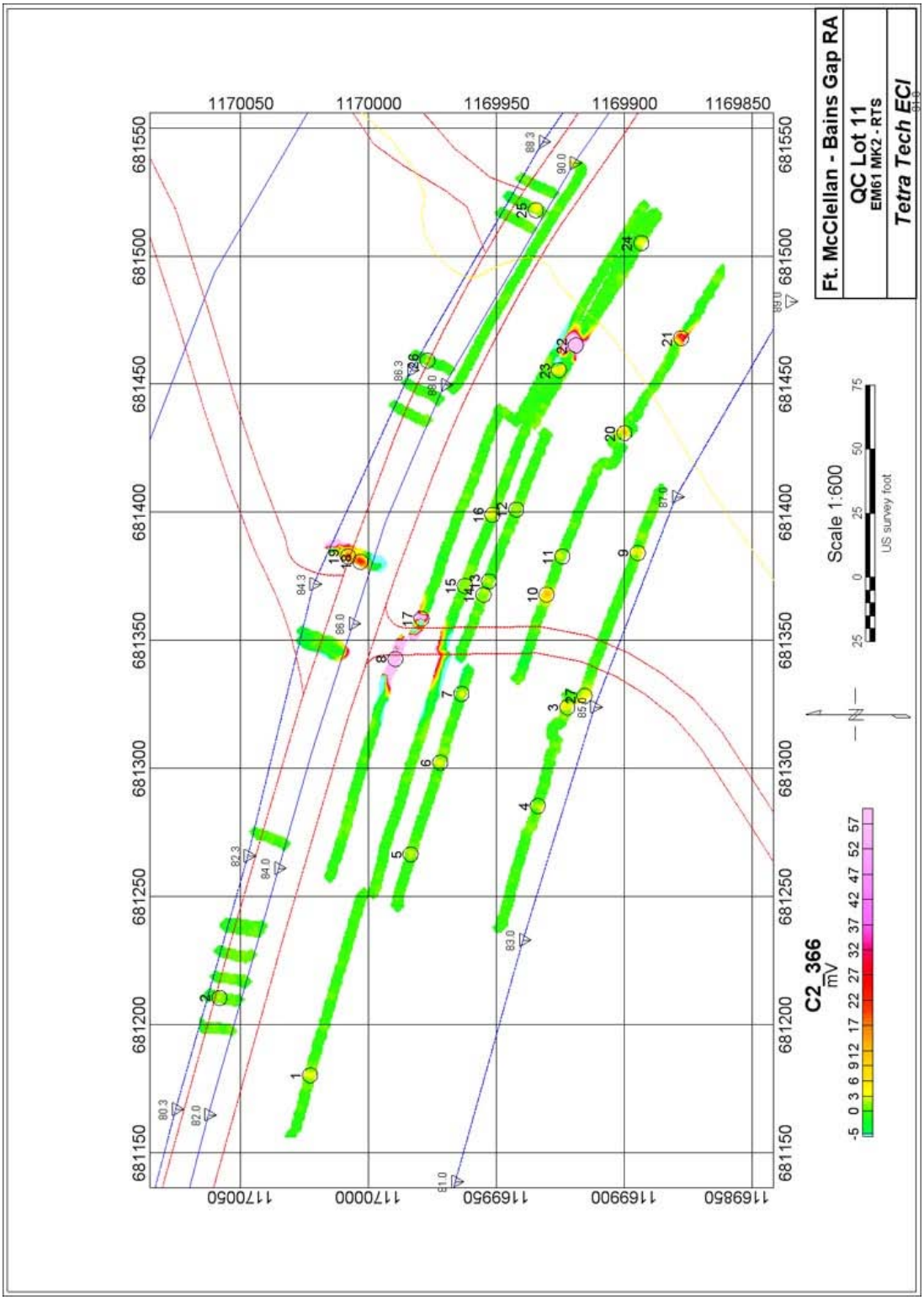
Ft. McClellan - Bains Gap RA
QC Lot 11
EM61 MK2 - RTS
Tetra Tech ECI
C2_366
mV
-5 0 3 6 9 12 17 22 27 32 37 42 47 52 57
Scale 1:600
US survey foot
1170050
1170000
1169950
1169900
1169850
681150
681200
681250
681300
681350
681400
681450
681500
681550

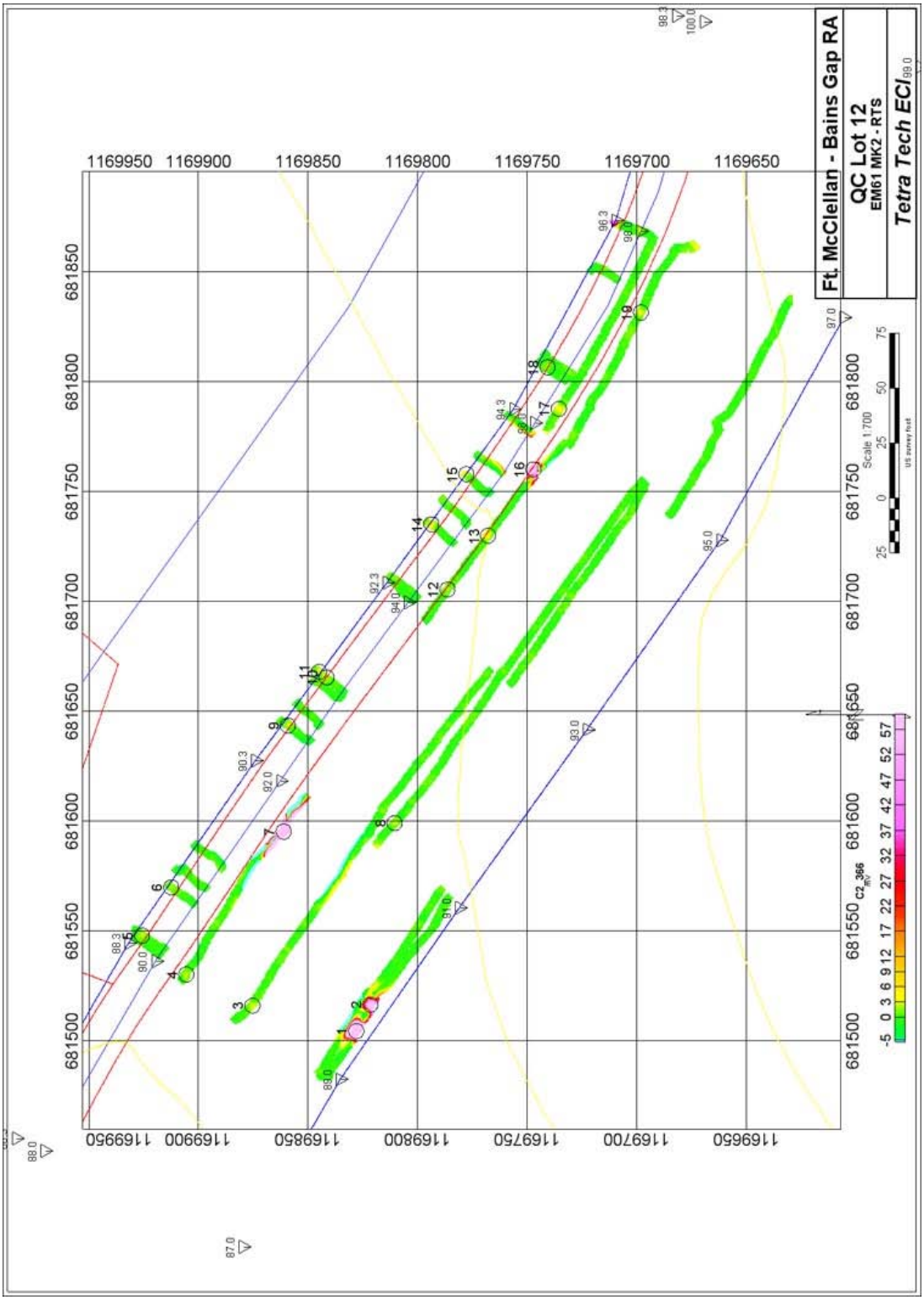
Ft. McClellan - Bains Gap RA
QC Lot 12
EM61 MK2 - RTS
Tetra Tech ECI
1169950 1169900 1169850 1169800 1169750 1169700 1169650
681500 681550 681600 681650 681700 681750 681800 681850
Scale 1:700
US survey foot
-5 0 3 6 9 12 17 22 27 32 37 42 47 52 57

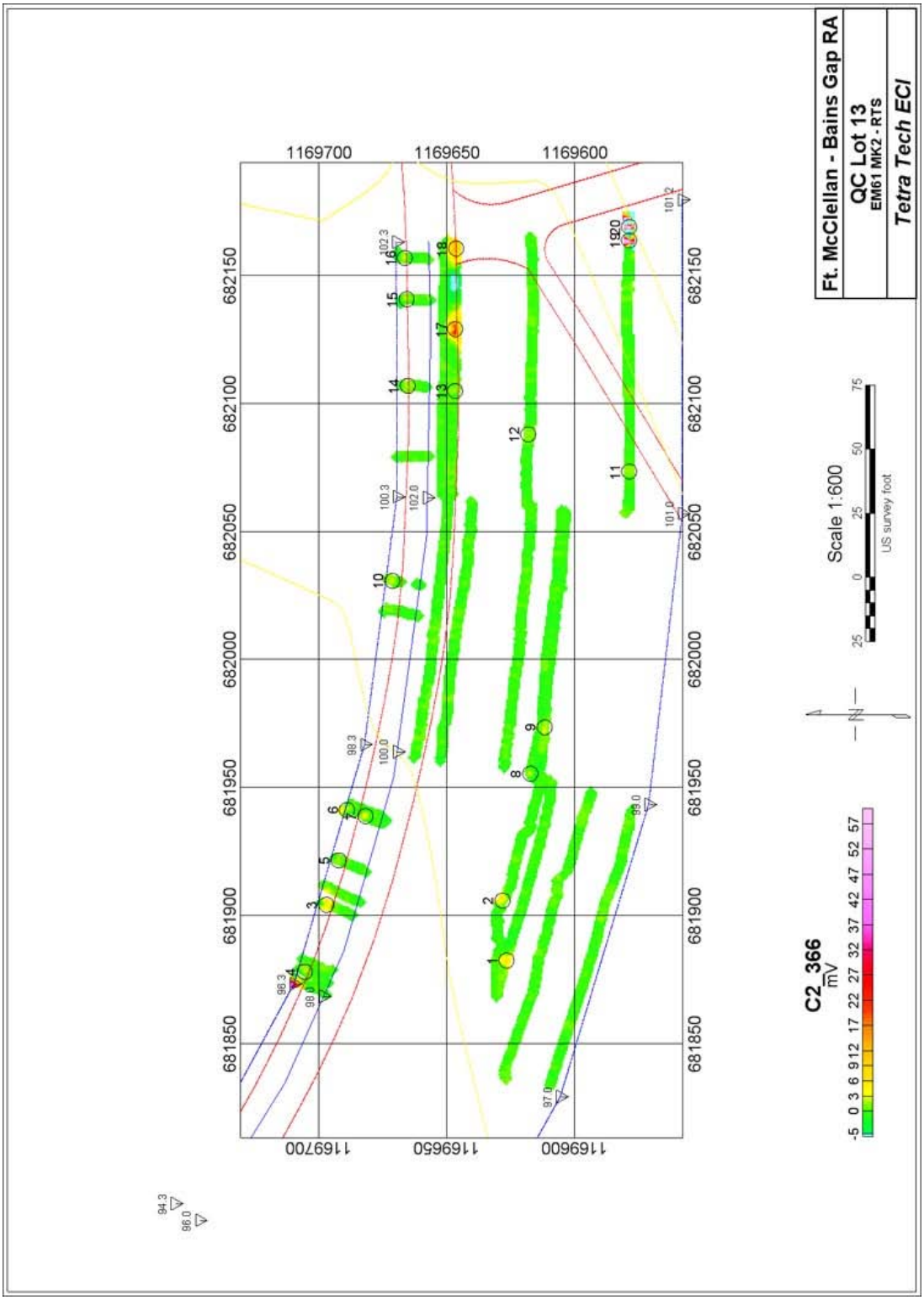
Ft. McClellan - Bains Gap RA
QC Lot 13
EM61 MK2 - RTS
Tetra Tech ECI
Scale 1:600
US survey foot
C2_366
mV
1169700
1169650
1169600
682150
682100
682050
682000
681950
681900
681850

This page intentionally left blank.