

1969

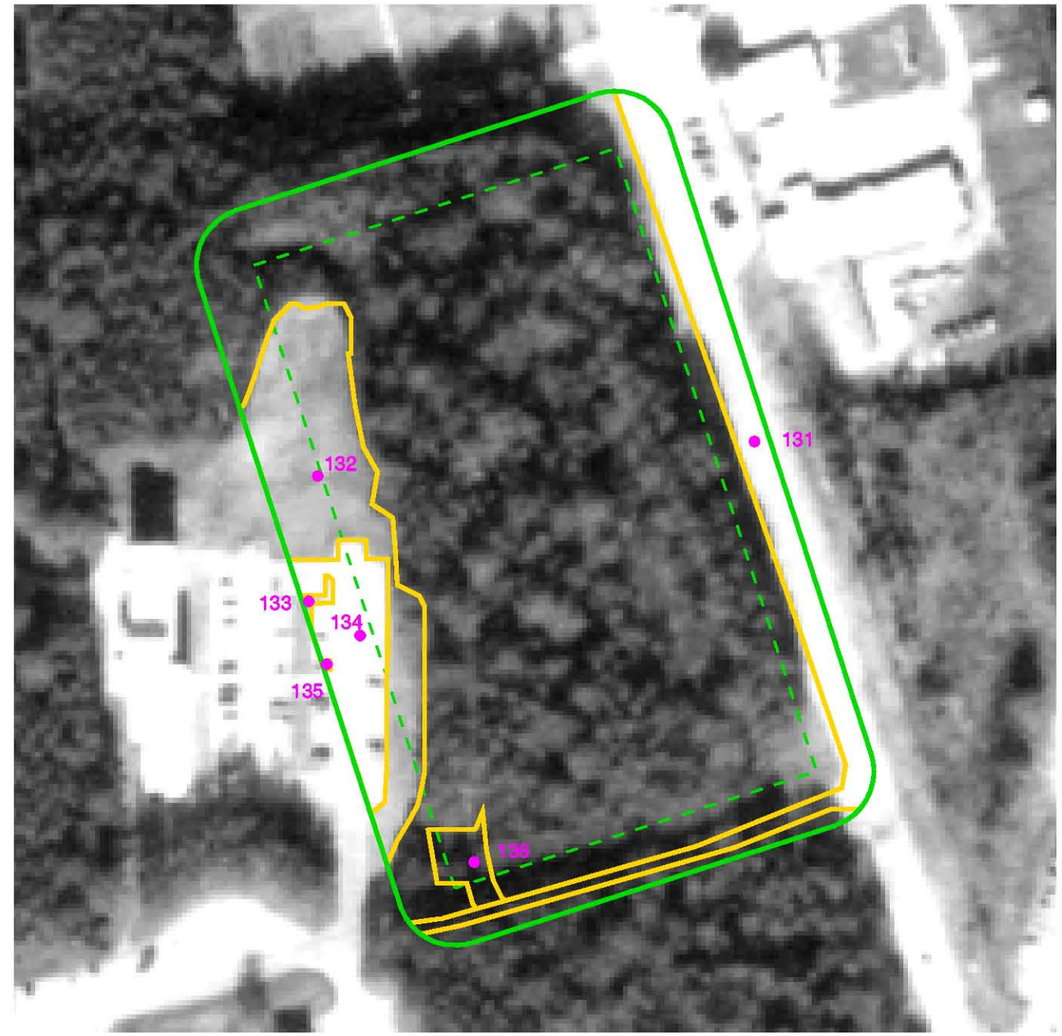

1982

Fig. 3g
CBR Proficiency Area
Historical Photograph Anomalies
Ft. McClellan

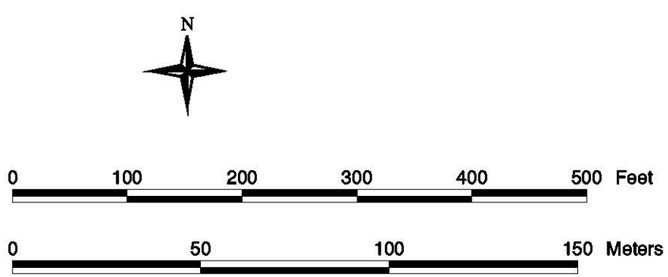

Anomaly
AOC Boundary
AOC Buffer

Data source: Aerial Photography from U.S. Army COE
Prepared by: Geographic Information and Technology, ORNL
Date prepared: December 10, 1998