

1937



1940

Fig. 3b

Field Personnel Decontamination Area
Historical Photograph Anomalies
Ft. McClellan

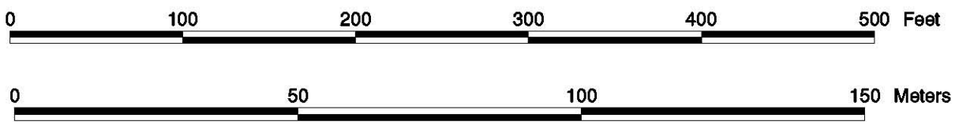

Anomaly
AOC Boundary
AOC Buffer

Data source: Aerial Photography from U.S. Army COE
Prepared by: Geographic Information and Technology, ORNL
Date prepared: December 4, 1998