

1969

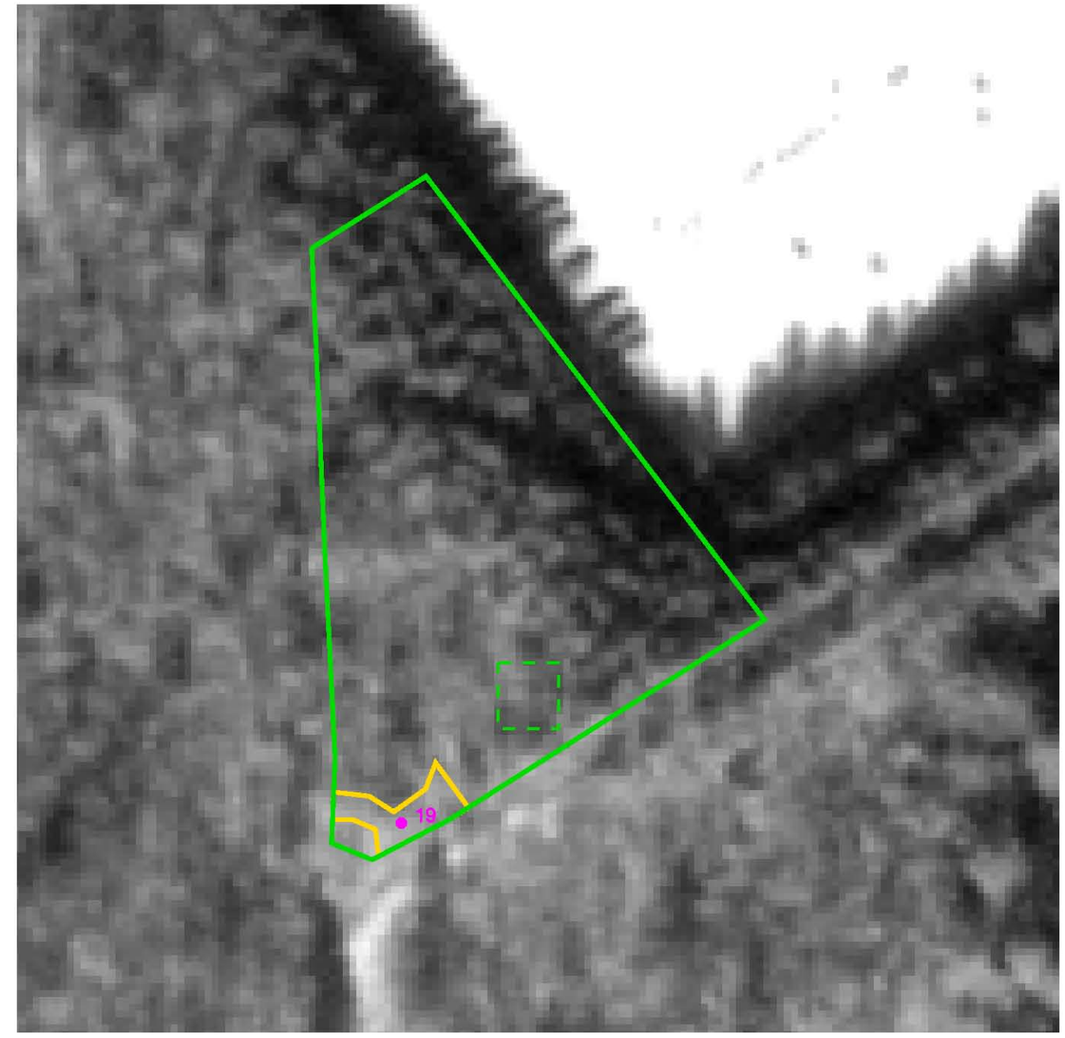

1982

Fig. 3g

Old Burn Pit
Historical Photograph Anomalies
Ft. McClellan

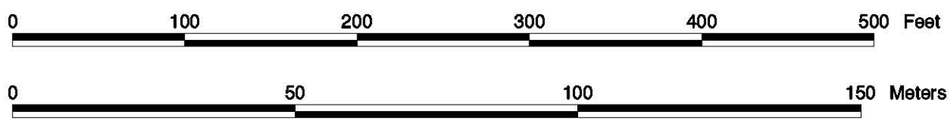

Anomaly
AOC Boundary
AOC Buffer

Data source: Aerial Photography from U.S. Army COE
Prepared by: Geographic Information and Technology, ORNL
Date prepared: November 19, 1998