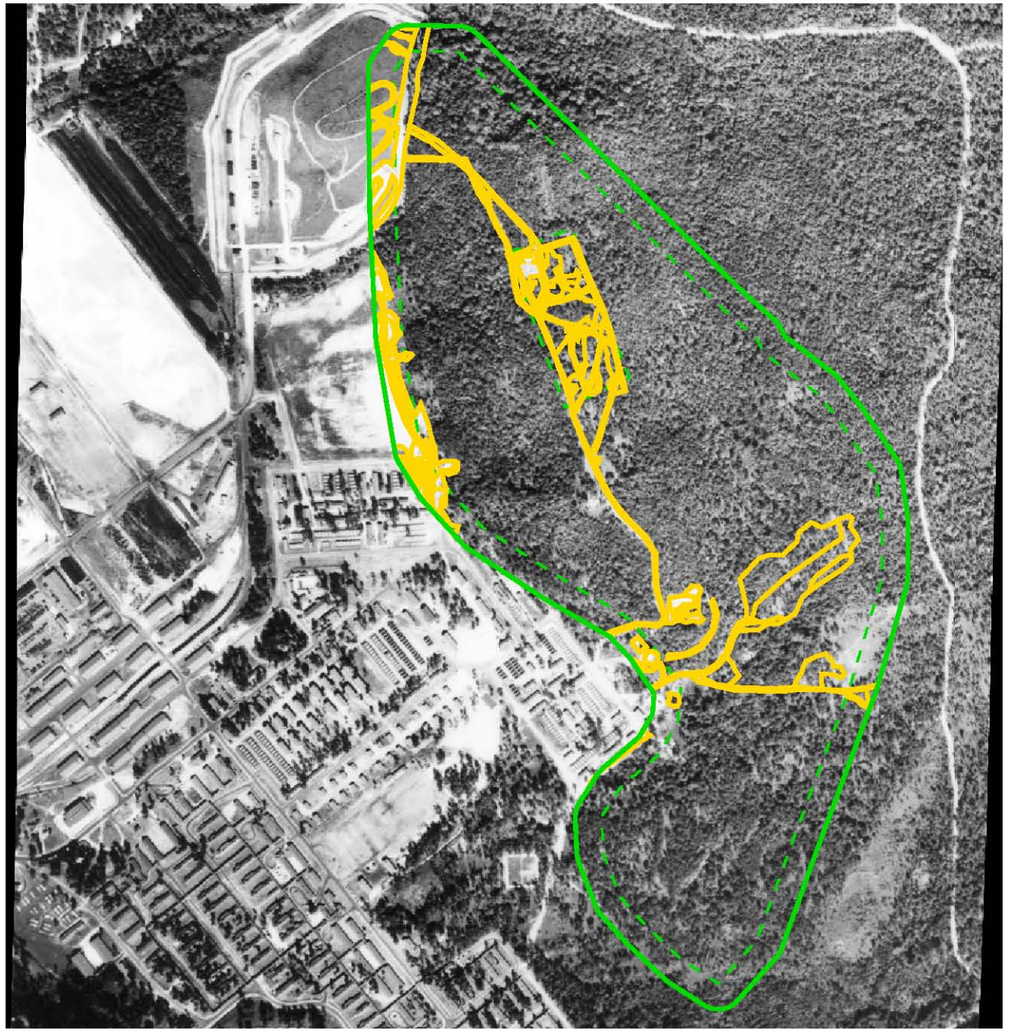

1954

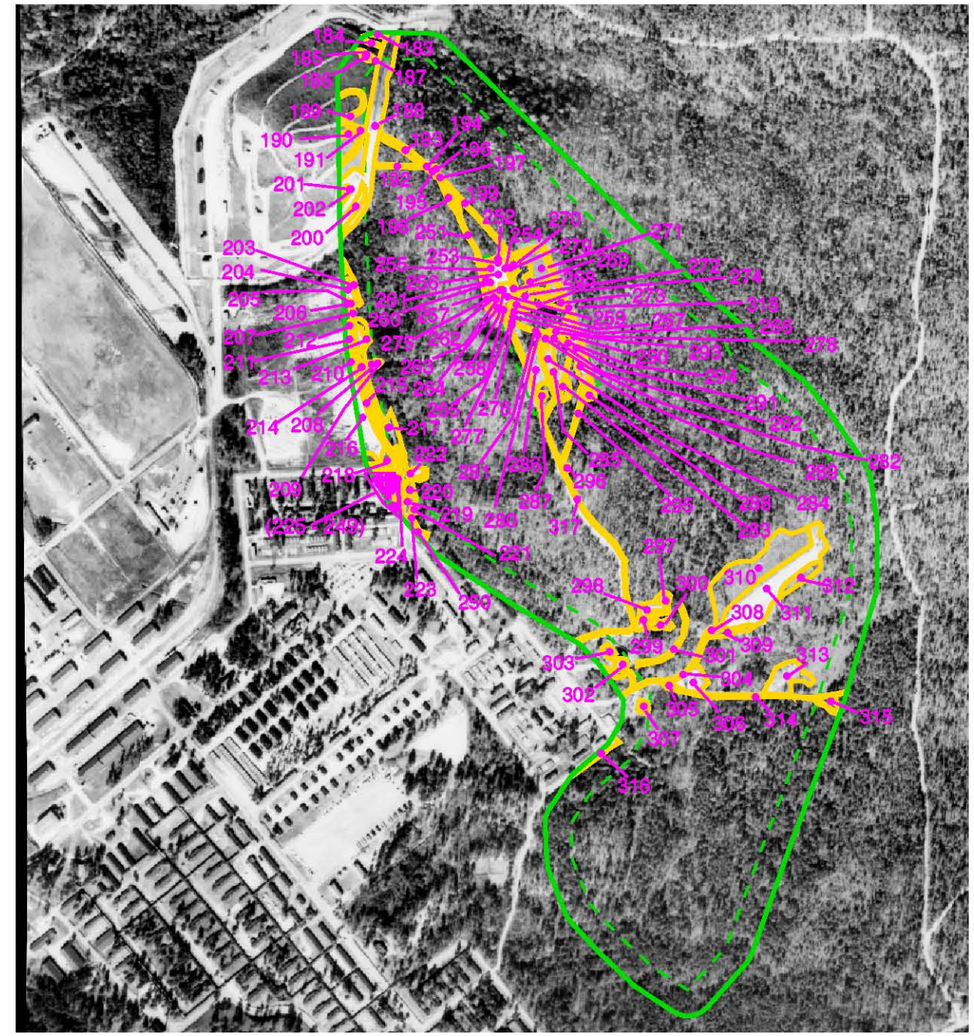

1961

Fig. 3e

Area T-38 and Smoke Ranges
Historical Photograph Anomalies
Ft. McClellan

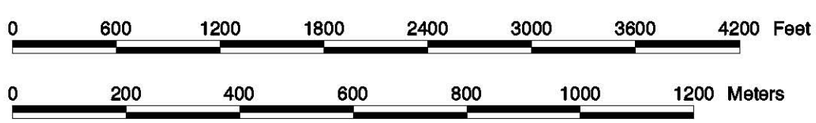


Anomaly
AOC Boundary
AOC Buffer

| | |
|---|---|
| Data source: | Aerial Photography from U.S. Army COE |
| Prepared by: | Geographic Information and Technology, ORNL |
| Date prepared: | January 19, 1999 |