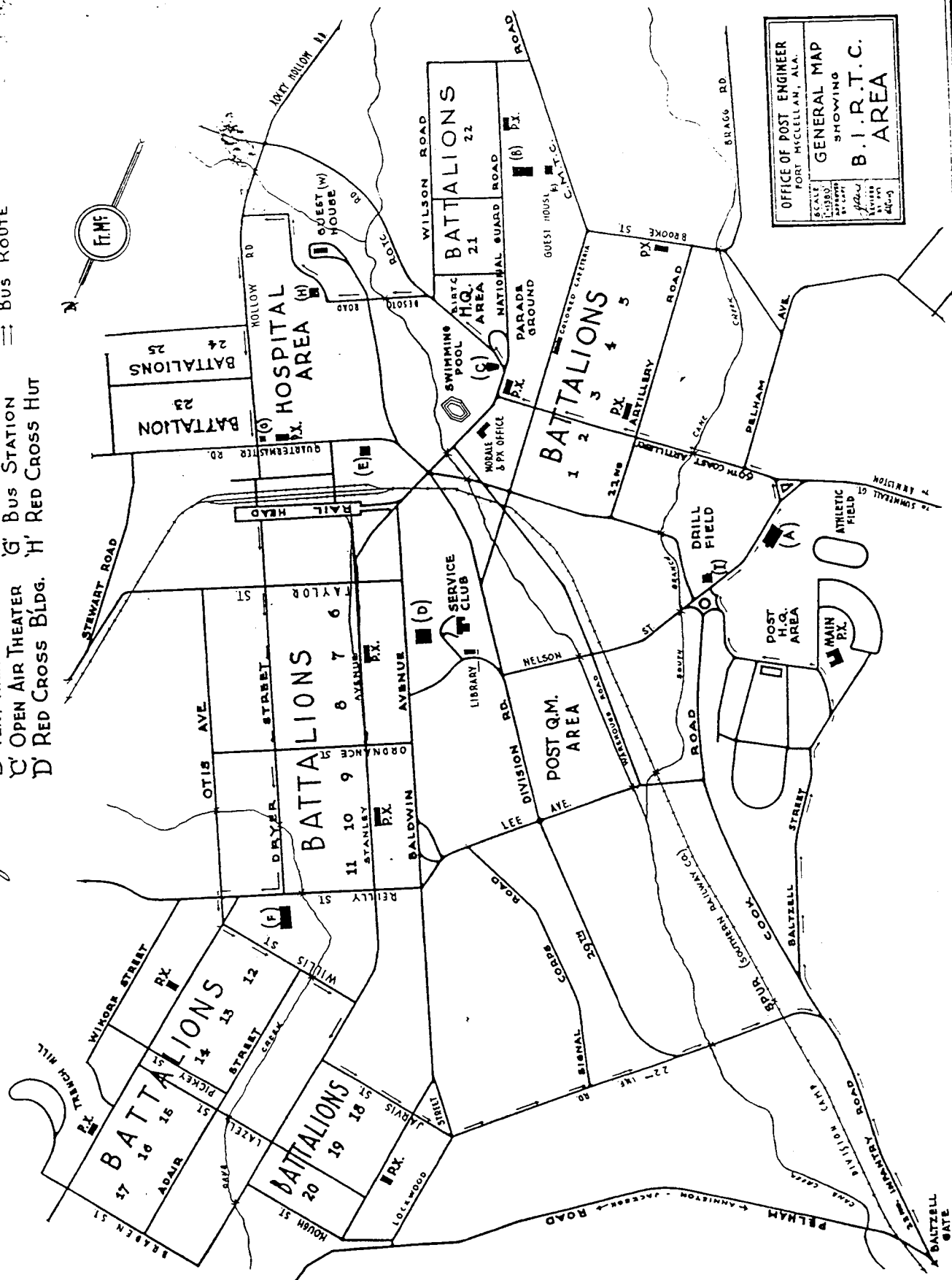


APPENDIX K
HISTORIC MAPS/DRAWINGS

FT. MCELLEN

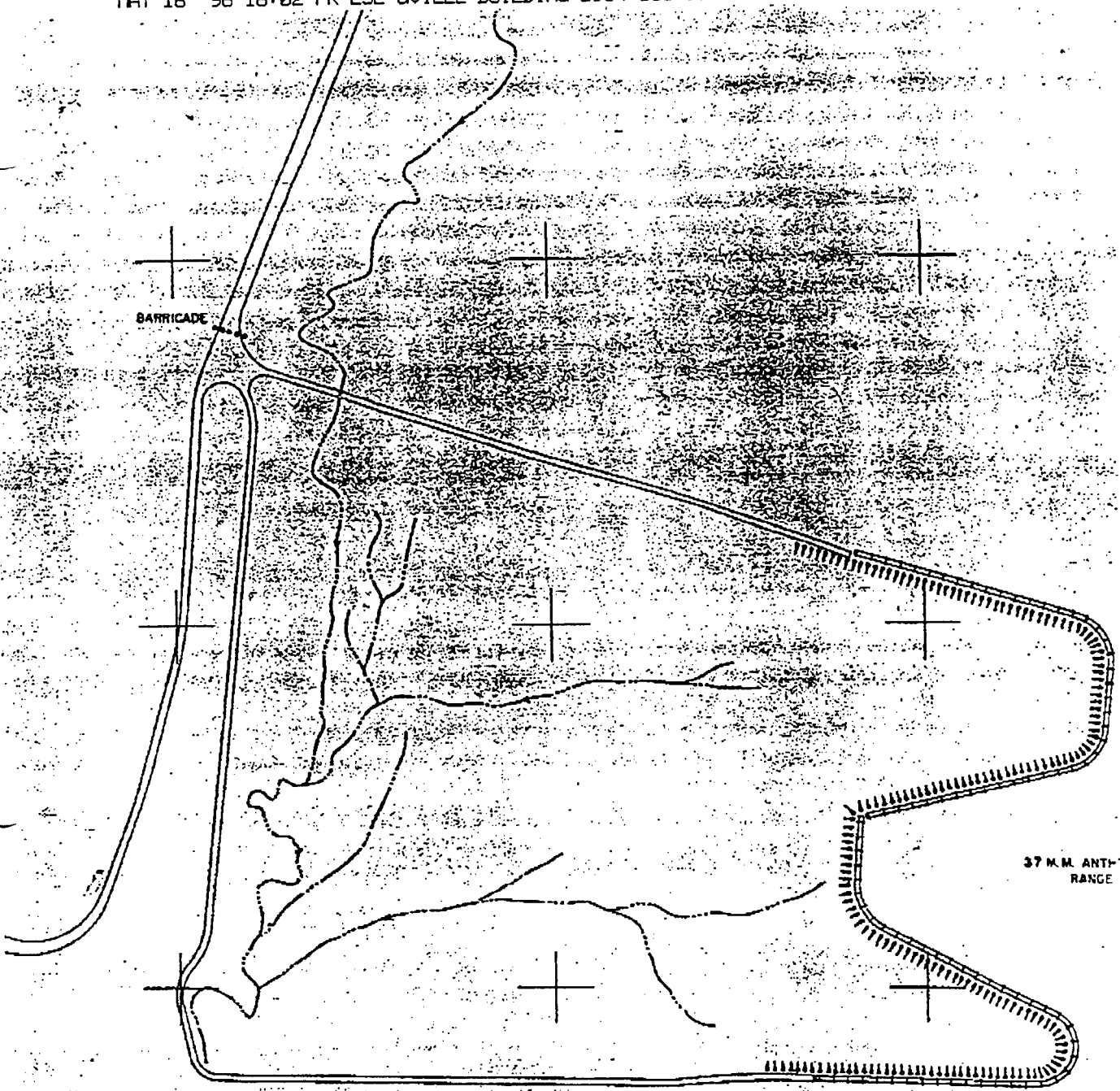
Legend

- 'A' Field House
- 'B' Tent Theater #5
- 'C' Open Air Theater
- 'D' Red Cross Bldg.
- 'E' Colvin Kelly Hall
- 'F' Tent Theater #4
- 'G' Bus Station
- 'H' Red Cross Hut
- 'I' Post Office
- PX Post Exchange
- Bus Route

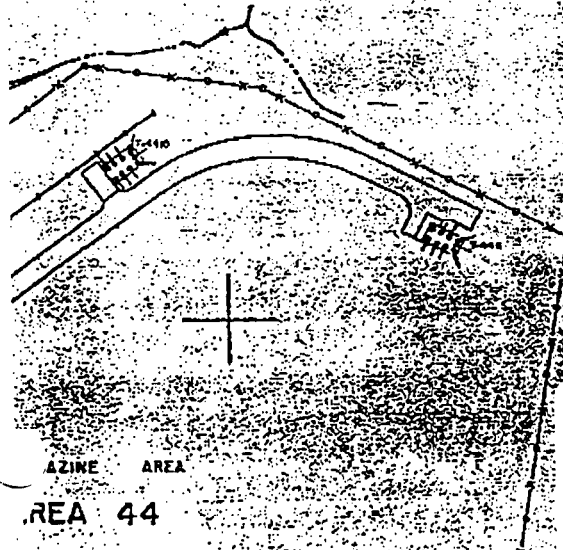


OFFICE OF POST ENGINEER
 FORT MCELLEN, ALA.
 GENERAL MAP
 SHOWING
 B.I.R.T.C. AREA

SCALE
 1:50,000
 1" = 1/2 MI.
 1" = 1/4 MI.
 1" = 1/8 MI.
 1" = 1/16 MI.
 1" = 1/32 MI.
 1" = 1/64 MI.

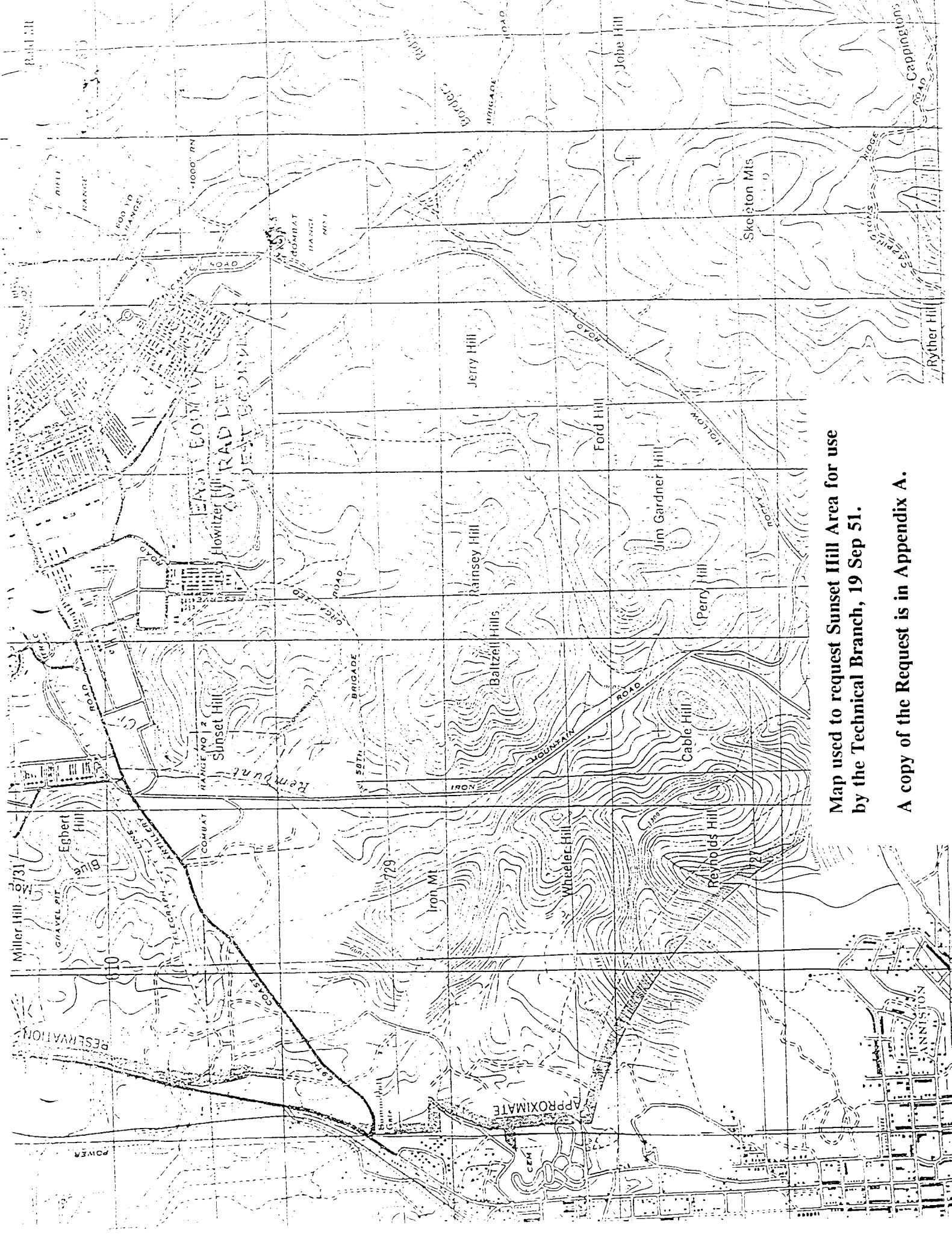


37 M.M. ANTI-TANK RANGE



WORLD WAR TWO 37 MM ANTI-TANK RANGE

AREA 44



Map used to request Sunset Hill Area for use by the Technical Branch, 19 Sep 51.

A copy of the Request is in Appendix A.

1 3/4 Miles from
School (c) →

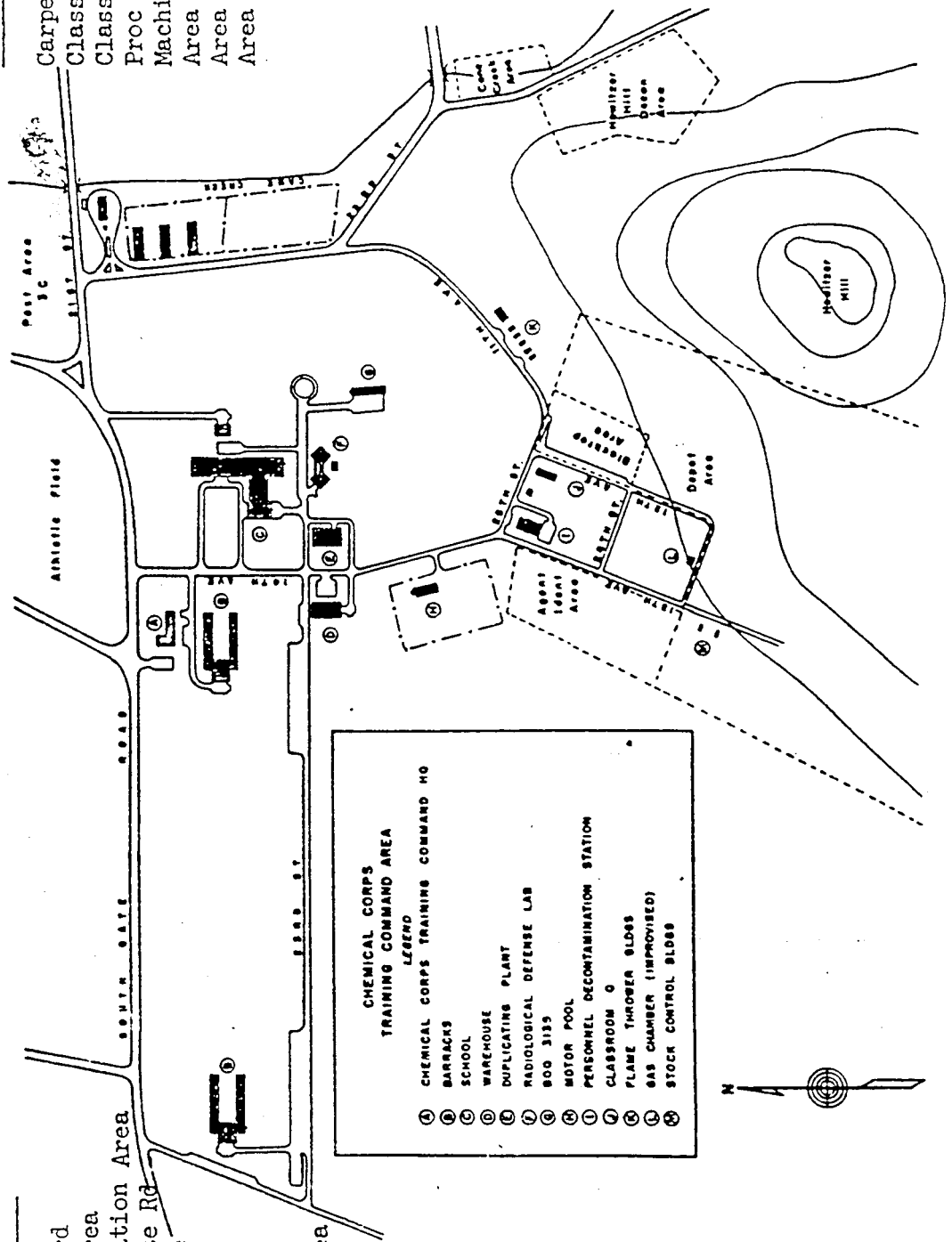
← 1 1/2 Miles from
School (c)

Carpenter Shop
Classroom 9
Classroom 1
Proc Plant
Machine Shop
Area D (Decon)
Area R (Smoke)
Area S (Smoke)

Toxic Gas Yard
Rad Survey Area
Cml Demonstration Area
Summerall Gate Rd
Compass Crse

← 1 Mile from
School (c)

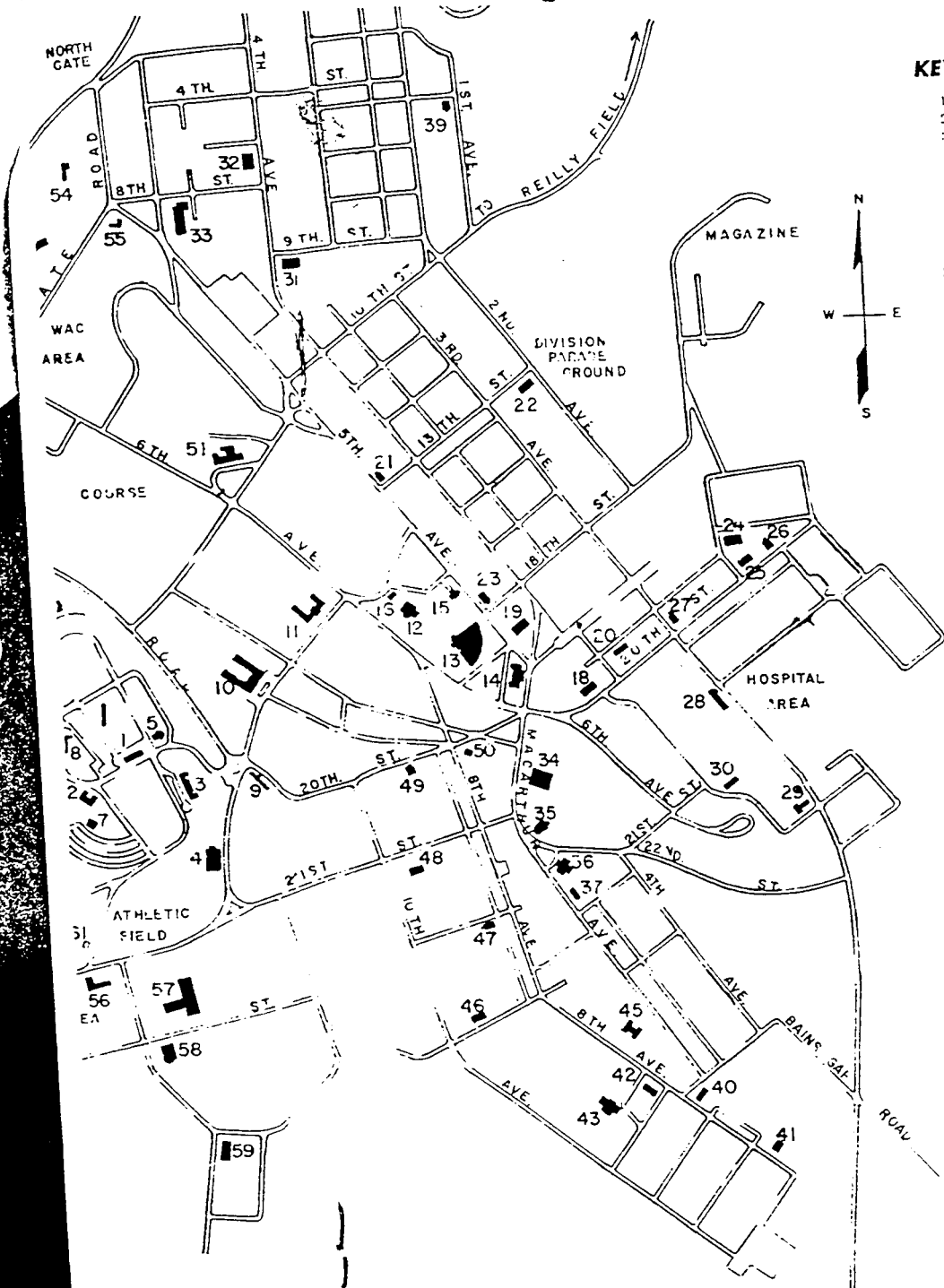
BW Survey Area



CHEMICAL CORPS
TRAINING COMMAND AREA
LEGEND

- ① CHEMICAL CORPS TRAINING COMMAND HQ
- ② BARRACKS
- ③ SCHOOL
- ④ WAREHOUSE
- ⑤ DUPLICATING PLANT
- ⑥ RADIOLOGICAL DEFENSE LAB
- ⑦ 800 3135
- ⑧ MOTOR POOL
- ⑨ PERSONNEL DECONTAMINATION STATION
- ⑩ CLASSROOM 9
- ⑪ FLAME THROWER BLDGS
- ⑫ GAS CHAMBER (IMPROVISED)
- ⑬ STOCK CONTROL BLDGS
- ⑭

Map of Chemical Corps Training Areas
February 1956



KEY to Map of Fort McClellan

1. Post Headquarters
2. Branch PX, Barber Shop, Cleaners
3. Theater No. 1, Dependents School, Gym
4. Post Sports Arena
5. Post Chapel (Silver Chapel)
6. Remington Hall (Officers Open Mess) and Swimming Pool
7. Post Office
8. Transient Officers Barracks
9. Craft Shop
10. Quartermasters Commissary Sales
11. Post Engineer
12. Service Club No. 1
13. Amphitheater
14. Main Post Exchange
15. Red Cross Building
16. Newcomen Library
17. Golf Club House
18. Theater No. 5
19. Bowling Alley
20. Quartermaster Clothing Sales
21. Chapel
22. Theater No. 4
23. Chapel
24. Swimming Pool
25. Post Exchange
26. Chapel
27. Chapel
28. Out Patient Clinic (U. S. Army Hospital)
29. Dental Clinic
30. Post Exchange
31. Swimming Pool No. 1
32. Theater No. 2
33. U. S. Women's Army Corps School
34. Swimming Pool
35. Open Air Theater
36. Rock Beer Garden
37. Transit Billeting
38. Quartermaster Repair Shop
39. Chapel
40. Chapel
41. Administration Building
42. Theater No. 3
43. NCO Club
45. HQ National Guard
46. Post Exchange
47. Chapel
48. Post Exchange
49. Chapel
50. Ice Cream Stand
51. Headquarters, WAC Training Establisment
52. Golf Club
53. WAC Dispensary
54. Headquarters, U. S. Women's Army Corps Cent.
55. WAC Chapel
56. Headquarters, U. S. Army Chemical Corps Training Command
57. U. S. Army Chemical Corps School
58. Printing Plant
59. Decontamination Building
60. Classrooms
61. Snack Bar
62. Terrace Service Club
63. Centurion Chapel
64. Headquarters, 100th Chemical Group (ComZ)

Map of Fort McClellan
 1958 Brochure
 Chemical Corps Training Command

